



The Sizewell C Project

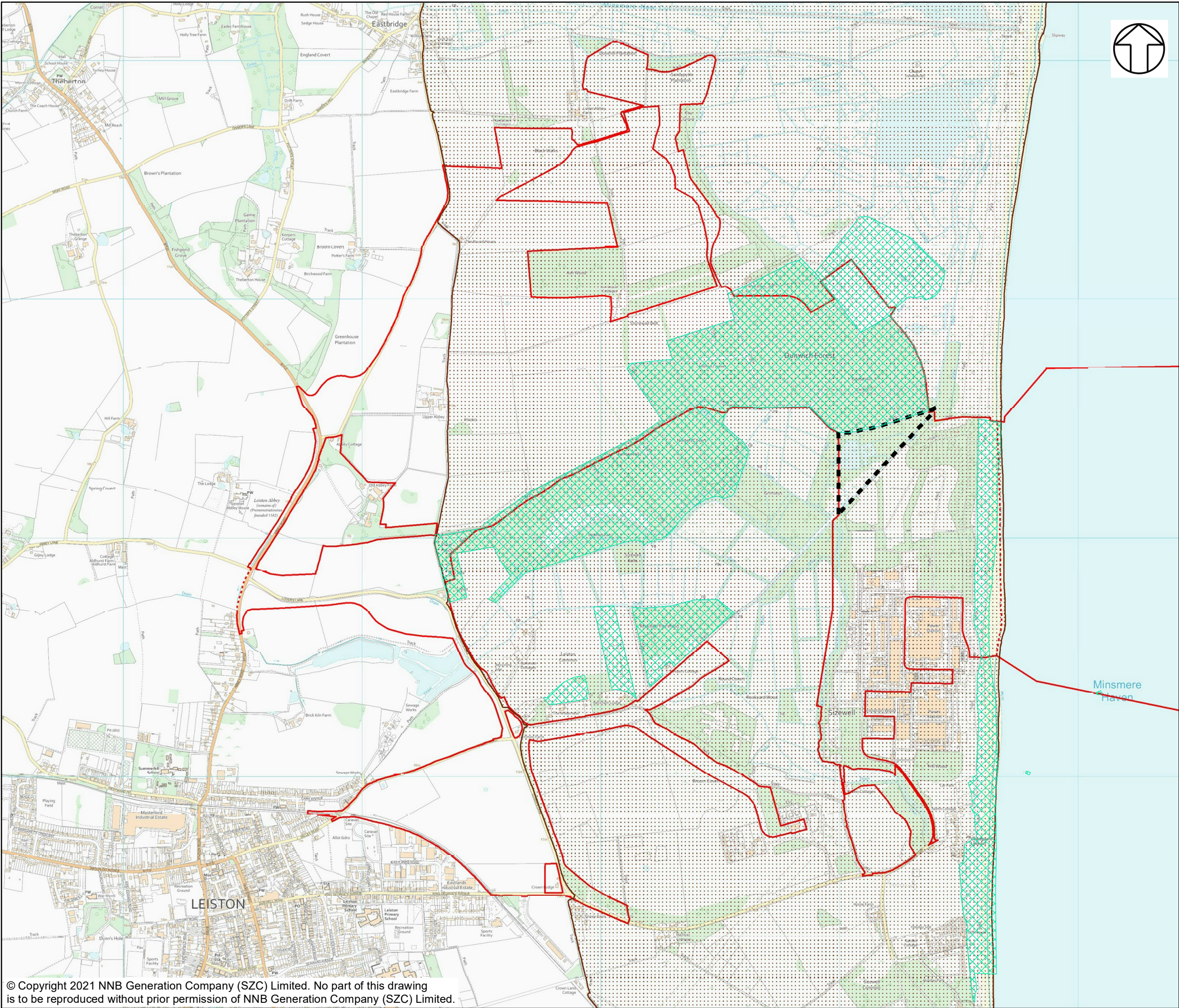
9.92 Sizewell C Project Draft Bat Method Statement Part 3 of 6

Revision: 1.0
Applicable Regulation: Regulation 5(2)(q)
PINS Reference Number: EN010012

September 2021

Planning Act 2008
Infrastructure Planning (Applications: Prescribed
Forms and Procedure) Regulations 2009





KEY

MAIN DEVELOPMENT SITE

SIZEWELL C MAIN DEVELOPMENT SITE BOUNDARY

DEMARCATION LINE

SIZEWELL MARSHES SITE OF SPECIAL SCIENTIFIC INTEREST (SSSI)

SUFFOCK COAST AND HEATHS AREA OF OUTSTANDING NATURAL BEAUTY (AONB)

COUNTY WILDLIFE SITE (CWS)

NOT PROTECTIVELY MARKED

COPYRIGHT

Reproduced from Ordnance Survey map with the permission of Ordnance Survey on behalf of the controller of Her Majesty's Stationary Office © Crown Copyright (2021). All Rights reserved. NNB GenCo 0100060408.

Sizewell C

Doing the power of good for Britain

edf

q2 CGN

DOCUMENT:

SIZEWELL C BAT LICENCE

DRAWING TITLE:

LOCATION OF MAIN DEVELOPMENT SITE

DRAWING NO:


FIGURE C5ai

DATE: JULY 2021

DRAWN: Y.G.

SCALE: 1:15,000 @A3

REV: 01





- KEY**
- MAIN DEVELOPMENT SITE**
- MAIN DEVELOPMENT SITE BOUNDARY
 - - - DEMARCATION LINE

NOTES

NOT PROTECTIVELY MARKED

COPYRIGHT
Reproduced from Ordnance Survey map with the permission of Ordnance Survey on behalf of the controller of Her Majesty's Stationery Office © Crown Copyright (2021). All Rights reserved. NNB GenCo 0100060408.



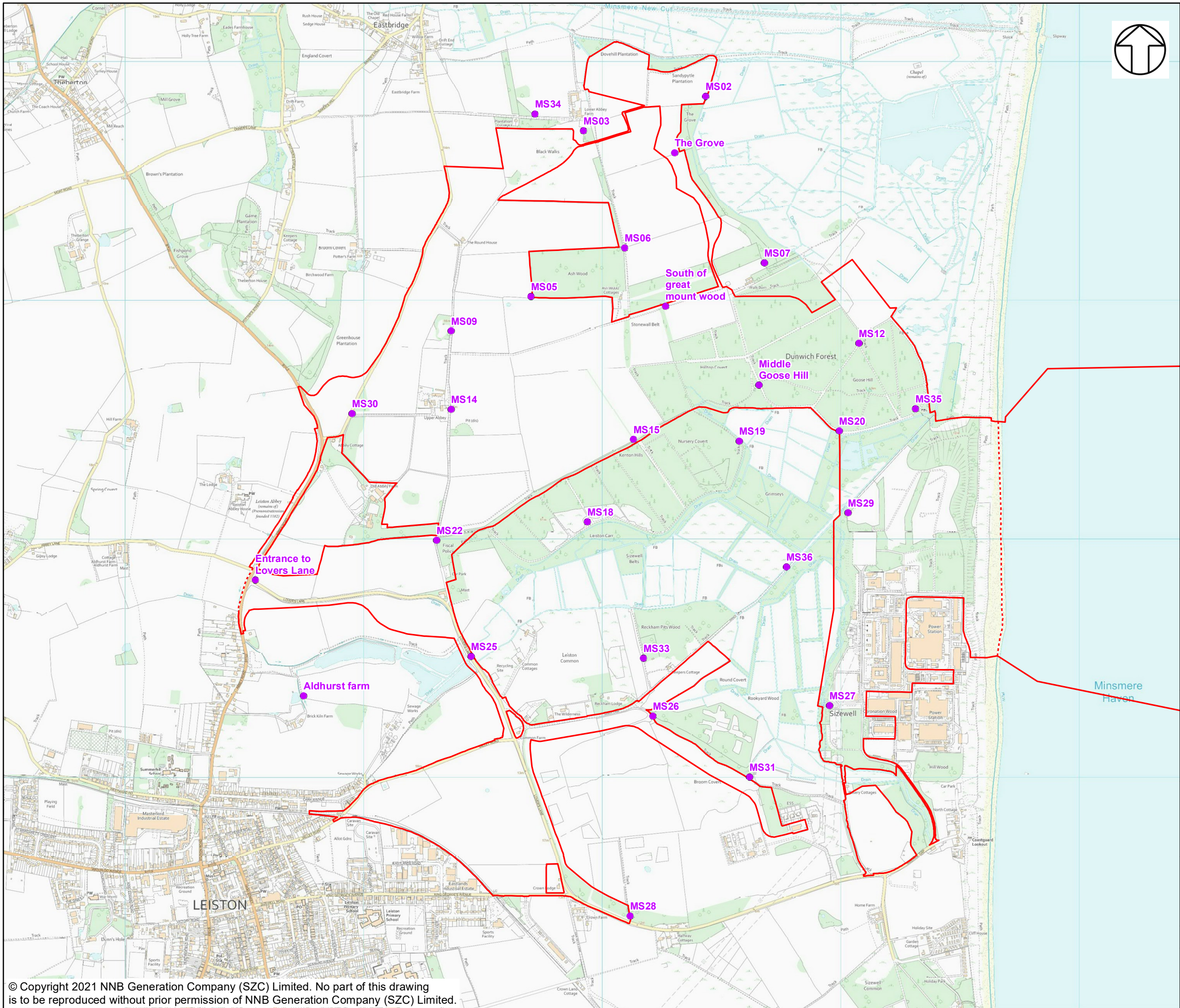
DOCUMENT:
SIZEWELL C BAT LICENCE

DRAWING TITLE:
AERIAL IMAGE OF MDS

DRAWING NO:
FIGURE C5bii

DATE:	DRAWN:	SCALE:	REV:
JULY 2021	Y.G.	1:15,000 @A3	01





NOTES

KEY

- MAIN DEVELOPMENT SITE**
- SIZEWELL C MAIN DEVELOPMENT SITE BOUNDARY
 - - - DEMARCATION LINE
 - STATIC MONITORING LOCATIONS

NOT PROTECTIVELY MARKED

COPYRIGHT
Reproduced from Ordnance Survey map with the permission of Ordnance Survey on behalf of the controller of Her Majesty's Stationery Office © Crown Copyright (2021). All Rights reserved. NNB GenCo 0100060408.

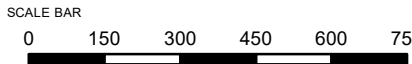


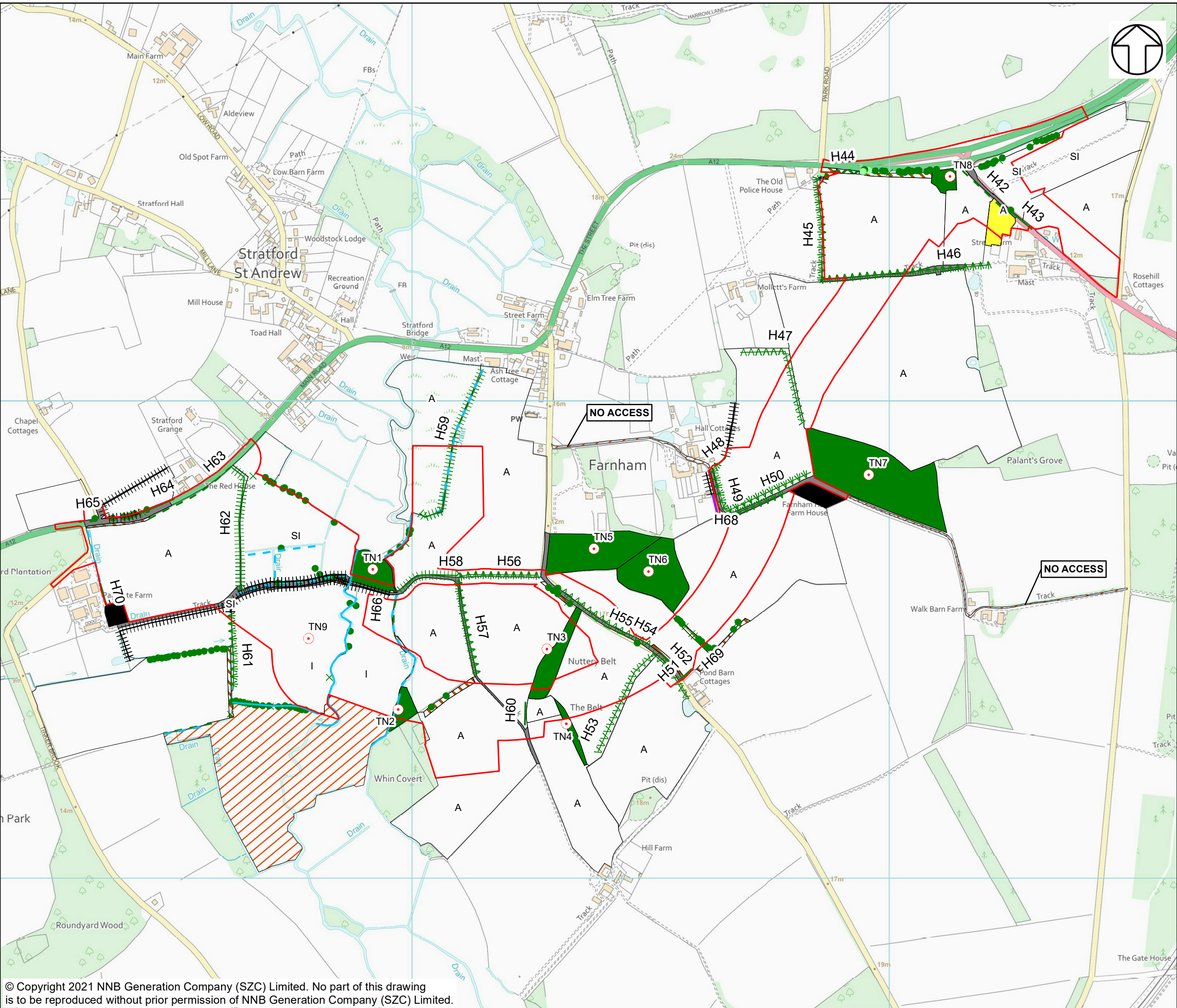
DOCUMENT:
SIZEWELL C BAT LICENSE

DRAWING TITLE:
STATIC MONITORING LOCATIONS

DRAWING NO:
FIGURE C5biii

DATE: JULY 2021 **DRAWN:** Y.G. **SCALE:** 1:15,000 @A3





NOTES

KEY

- TWO VILLAGE BYPASS DEVELOPMENT SITE BOUNDARY
- TARGET NOTE
- SCATTERED SCRUB
- SCATTERED BROADLEAVED TREES
- SCATTERED CONIFEROUS TREES
- DRY DITCH
- DEFUNCT HEDGE - SPECIES-POOR
- DEFUNCT HEDGE - NATIVE SPECIES-RICH
- FENCE
- HEDGE WITH TREES - NATIVE SPECIES-RICH
- HEDGE WITH TREES - SPECIES-POOR
- INTACT HEDGE - SPECIES-POOR
- INTACT HEDGE - NATIVE SPECIES-RICH
- RUNNING WATER
- WALL
- CULTIVATED/DISTURBED LAND - ARABLE
- CULTIVATED/DISTURBED LAND - AMENITY GRASSLAND
- BUILDINGS
- BROADLEAVED WOODLAND - SEMI-NATURAL
- HARDSTANDING
- INTRODUCED SHRUB
- POOR SEMI-IMPROVED GRASSLAND
- IMPROVED GRASSLAND
- SCRUB - DENSE/CONTINUOUS
- OTHER TALL HERB AND FERN - RUDERAL
- NO ACCESS

NOT PROTECTIVELY MARKED

COPYRIGHT
Reproduced from Ordnance Survey map with the permission of Ordnance Survey on behalf of the controller of Her Majesty's Stationery Office © Crown Copyright (2021). All Rights reserved. NNB GenCo 0100060408.




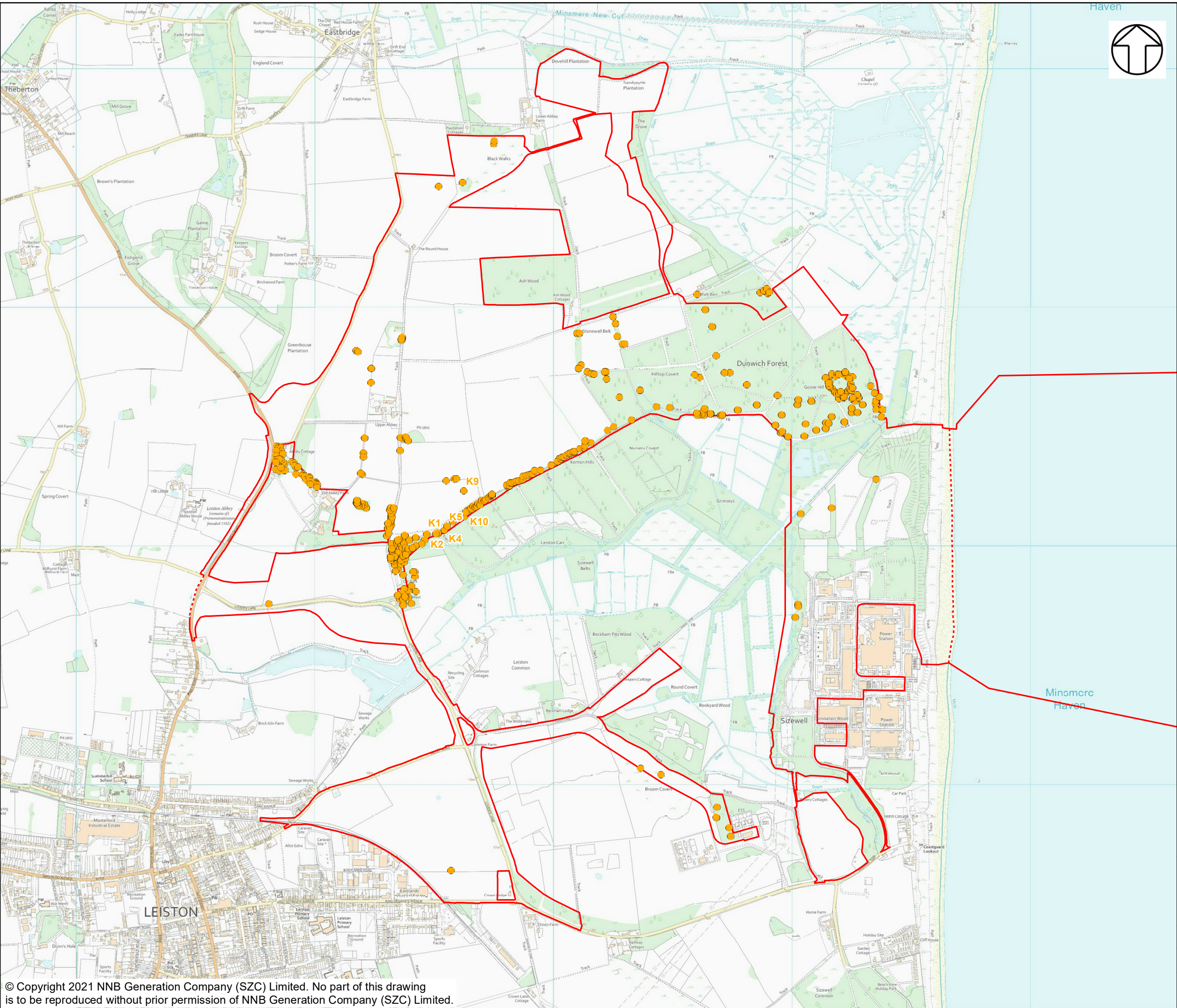
DOCUMENT:
SIZEWELL C BAT LICENCE

DRAWING TITLE:
TVB PHASE 1 HABITAT PLAN

DRAWING NO:
FIGURE C5biii

DATE: AUG 2021 DRAWN: R.G. SCALE: 1:7,500 @A3 REV: 01





NOTES

KEY

MAIN DEVELOPMENT SITE

— SIZEWELL C MAIN DEVELOPMENT SITE
BOUNDARY

- - - - - DEMARCATION LINE

LOCATIONS OF THE TREES SURVEYED IN 2020/21

● TREES SURVEYED

NOT PROTECTIVELY MARKED

COPYRIGHT
Reproduced from Ordnance Survey map with the permission of
Ordnance Survey on behalf of the controller of Her Majesty's
Stationary Office © Crown Copyright (2021). All Rights
reserved. NNB GenCo 0100060408.

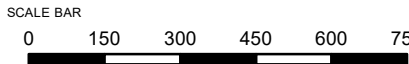


DOCUMENT:
SIZEWELL C BAT LICENSE

DRAWING TITLE:
MDS LOCATIONS OF THE TREES SURVEYED
IN 2020/21
SHEET 1 OF 18

DRAWING NO:
FIGURE C5biv

DATE: JULY 2021 DRAWN: Y.G. SCALE: 1:15,000 @A3





NOTES

KEY

- MAIN DEVELOPMENT SITE**
- SIZEWELL C MAIN DEVELOPMENT SITE BOUNDARY
 - DEMARCATION LINE
- LOCATIONS OF THE TREES SURVEYED IN 2020/21**
- TREES SURVEYED

NOT PROTECTIVELY MARKED

COPYRIGHT
Reproduced from Ordnance Survey map with the permission of Ordnance Survey on behalf of the controller of Her Majesty's Stationary Office © Crown Copyright (2021). All Rights reserved. NNB GenCo 0100060408.




DOCUMENT:
SIZEWELL C BAT LICENSE

DRAWING TITLE:
MDS LOCATIONS OF THE TREES SURVEYED
IN 2020/21
SHEET 2 OF 18

DRAWING NO:
FIGURE C5biv

DATE: JULY 2021 **DRAWN:** Y.G. **SCALE:** 1:1,500 @A3





NOTES

KEY

MAIN DEVELOPMENT SITE

— SIZEWELL C MAIN DEVELOPMENT SITE
BOUNDARY

- - - - - DEMARCATION LINE

LOCATIONS OF THE TREES SURVEYED IN 2020/21

● TREES SURVEYED

NOT PROTECTIVELY MARKED

COPYRIGHT
Reproduced from Ordnance Survey map with the permission of
Ordnance Survey on behalf of the controller of Her Majesty's
Stationery Office © Crown Copyright (2021). All Rights
reserved. NNB GenCo 0100060408.




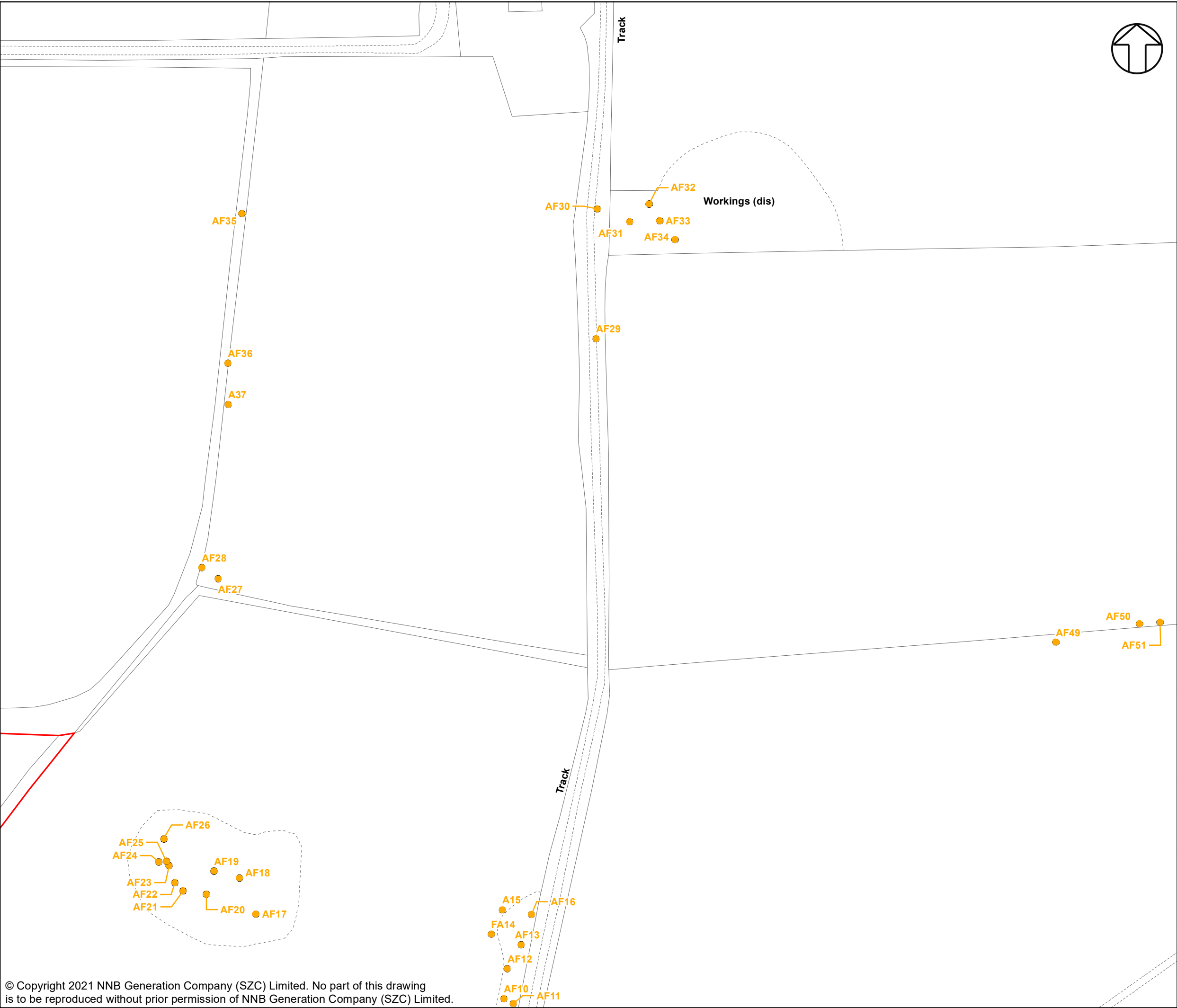
DOCUMENT:
SIZEWELL C BAT LICENSE

DRAWING TITLE:
MDS LOCATIONS OF THE TREES SURVEYED
IN 2020/21
SHEET 3 OF 18

DRAWING NO:
FIGURE C5biv

DATE: JULY 2021 **DRAWN:** Y.G. **SCALE:** 1:1,500 @A3





- NOTES
- KEY
- MAIN DEVELOPMENT SITE
- SIZEWELL C MAIN DEVELOPMENT SITE BOUNDARY
 - DEMARCATION LINE
- LOCATIONS OF THE TREES SURVEYED IN 2020/21
- TREES SURVEYED

NOT PROTECTIVELY MARKED

COPYRIGHT
Reproduced from Ordnance Survey map with the permission of Ordnance Survey on behalf of the controller of Her Majesty's Stationary Office © Crown Copyright (2021). All Rights reserved. NNB GenCo 0100060408.




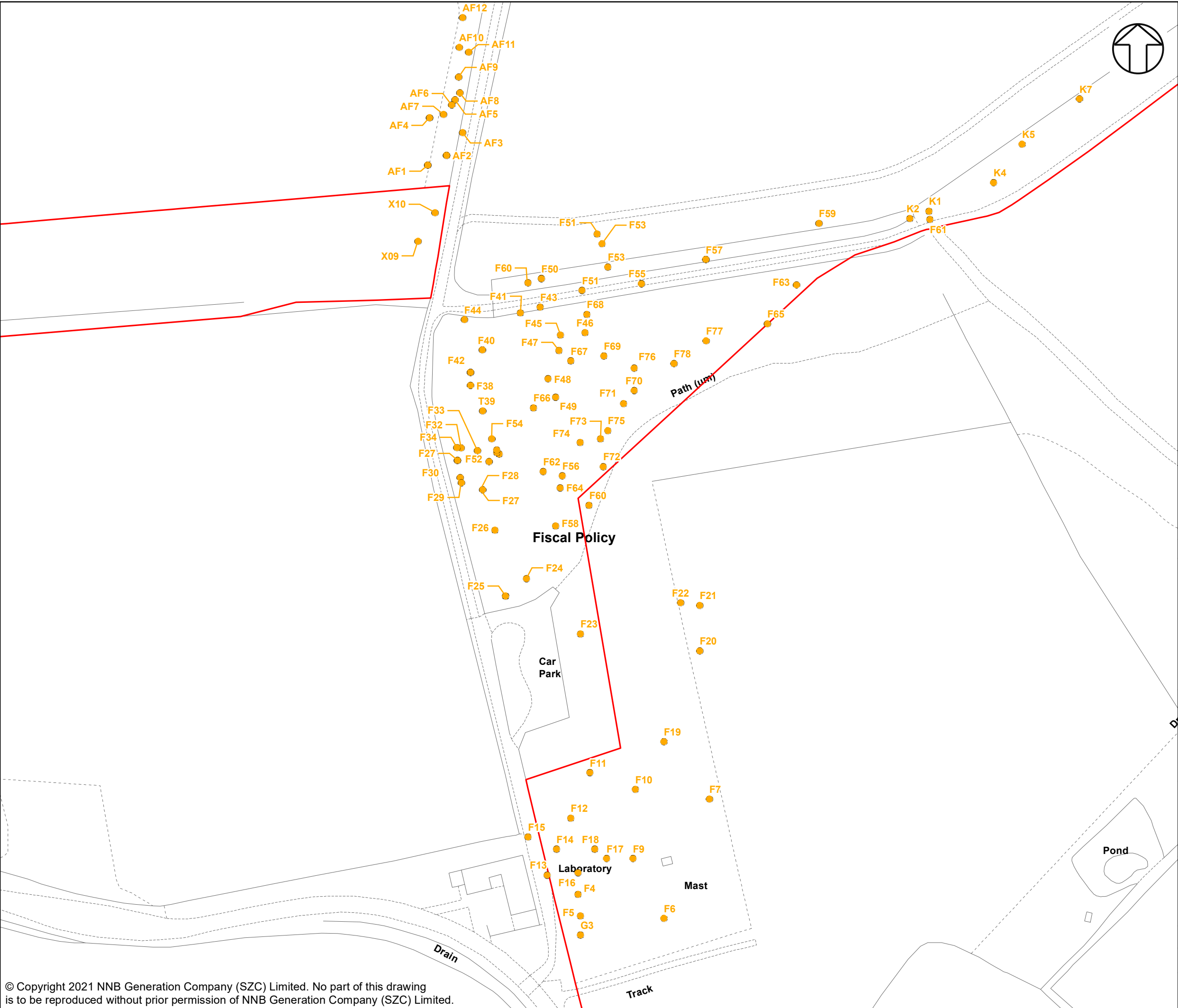
DOCUMENT:
SIZEWELL C BAT LICENSE

DRAWING TITLE:
MDS LOCATIONS OF THE TREES SURVEYED
IN 2020/21
SHEET 5 OF 18

DRAWING NO:
FIGURE C5biv

DATE: JULY 2021 DRAWN: Y.G. SCALE: 1:1,500 @A3





NOTES

KEY

MAIN DEVELOPMENT SITE

— SIZEWELL C MAIN DEVELOPMENT SITE
BOUNDARY

- - - DEMARCATION LINE

LOCATIONS OF THE TREES SURVEYED IN 2020/21

● TREES SURVEYED

NOT PROTECTIVELY MARKED

COPYRIGHT

Reproduced from Ordnance Survey map with the permission of
Ordnance Survey on behalf of the controller of Her Majesty's
Stationary Office © Crown Copyright (2021). All Rights
reserved. NNB GenCo 0100060408.



DOCUMENT:
SIZEWELL C BAT LICENSE

DRAWING TITLE:
MDS LOCATIONS OF THE TREES SURVEYED
IN 2020/21
SHEET 6 OF 18

DRAWING NO:
FIGURE C5biv

DATE:
JULY 2021

DRAWN:
Y.G.

SCALE:
1:1,500 @A3

SCALE BAR





NOTES

KEY

MAIN DEVELOPMENT SITE

— SIZEWELL C MAIN DEVELOPMENT SITE
BOUNDARY

- - - - - DEMARCATION LINE

LOCATIONS OF THE TREES SURVEYED IN 2020/21

● TREES SURVEYED

NOT PROTECTIVELY MARKED

COPYRIGHT
Reproduced from Ordnance Survey map with the permission of
Ordnance Survey on behalf of the controller of Her Majesty's
Stationary Office © Crown Copyright (2021). All Rights
reserved. NNB GenCo 0100060408.




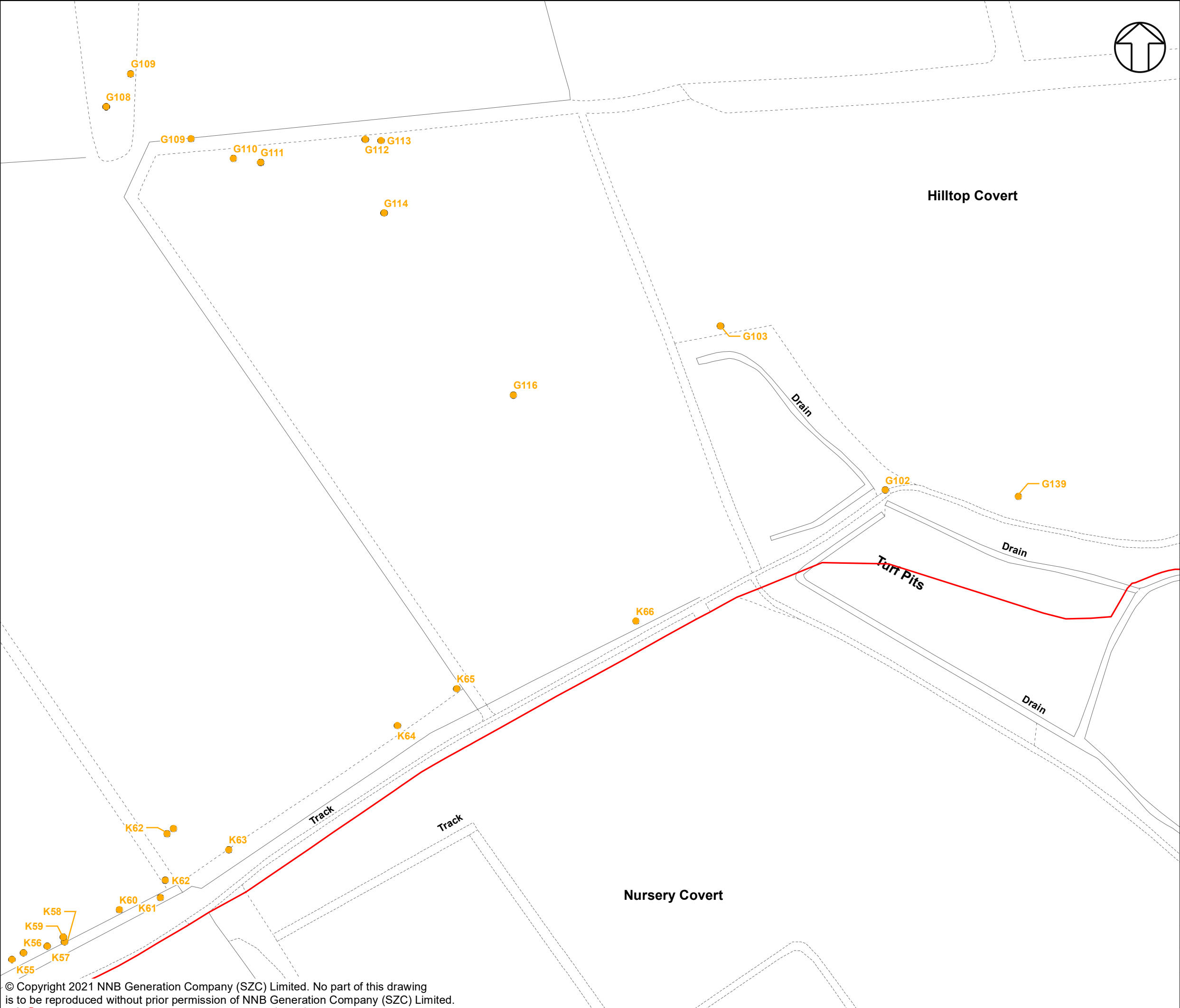
DOCUMENT:
SIZEWELL C BAT LICENSE

DRAWING TITLE:
MDS LOCATIONS OF THE TREES SURVEYED
IN 2020/21
SHEET 4 OF 18

DRAWING NO:
FIGURE C5biv

DATE: JULY 2021 DRAWN: Y.G. SCALE: 1:1,500 @A3





NOTES

KEY

MAIN DEVELOPMENT SITE

— SIZEWELL C MAIN DEVELOPMENT SITE
BOUNDARY

--- DEMARCATION LINE

LOCATIONS OF THE TREES SURVEYED IN 2020/21

● TREES SURVEYED

NOT PROTECTIVELY MARKED

COPYRIGHT

Reproduced from Ordnance Survey map with the permission of Ordnance Survey on behalf of the controller of Her Majesty's Stationery Office © Crown Copyright (2021). All Rights reserved. NNB GenCo 0100060408.




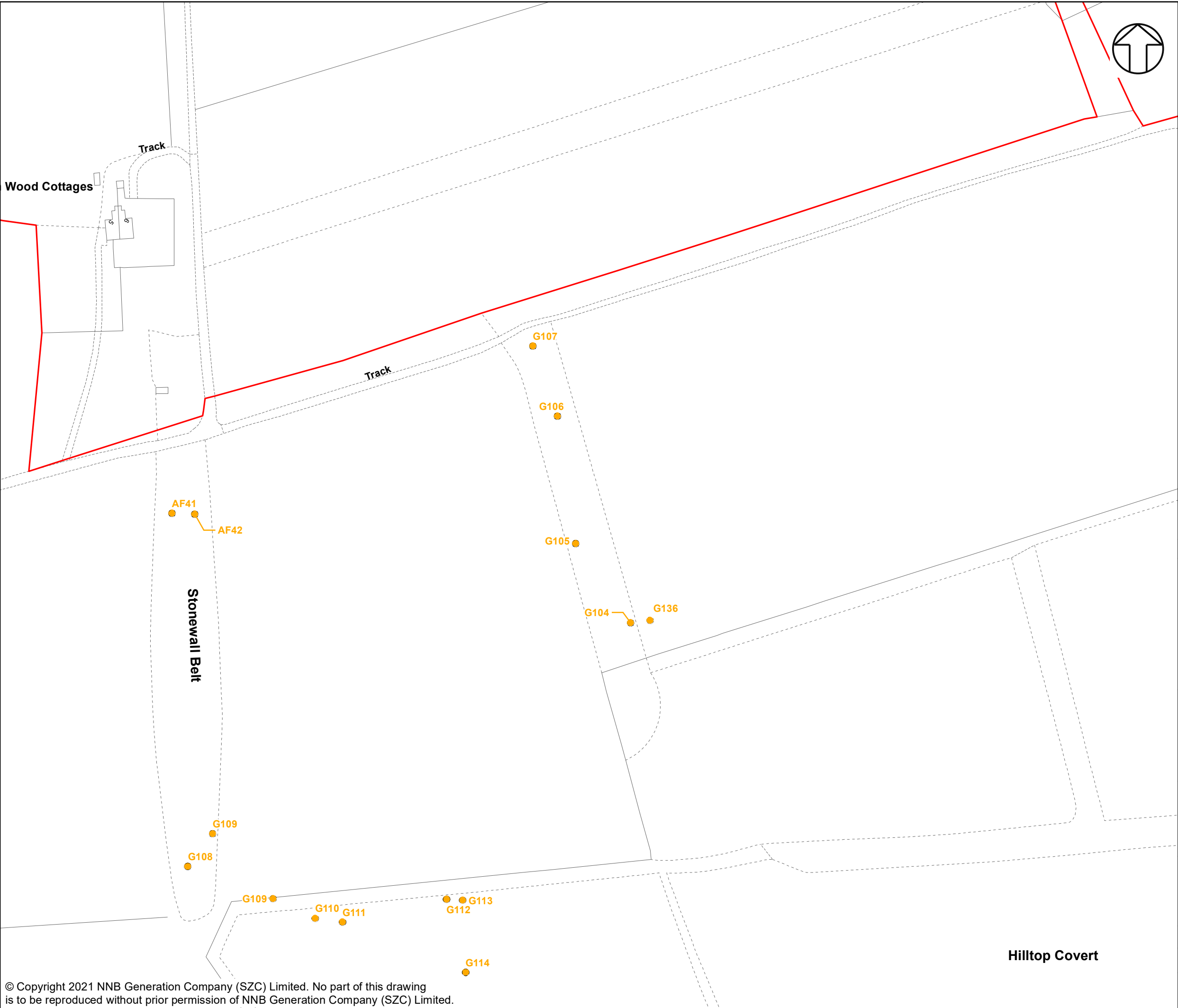
DOCUMENT:
SIZEWELL C BAT LICENSE

DRAWING TITLE:
MDS LOCATIONS OF THE TREES SURVEYED
IN 2020/21
SHEET 10 OF 18

DRAWING NO:
FIGURE C5biv

DATE: JULY 2021 DRAWN: Y.G. SCALE: 1:1,500 @A3





NOTES

KEY

MAIN DEVELOPMENT SITE

— SIZEWELL C MAIN DEVELOPMENT SITE
BOUNDARY

- - - DEMARCATION LINE

LOCATIONS OF THE TREES SURVEYED IN 2020/21

● TREES SURVEYED

NOT PROTECTIVELY MARKED

COPYRIGHT

Reproduced from Ordnance Survey map with the permission of
Ordnance Survey on behalf of the controller of Her Majesty's
Stationery Office © Crown Copyright (2021). All Rights
reserved. NNB GenCo 0100060408.




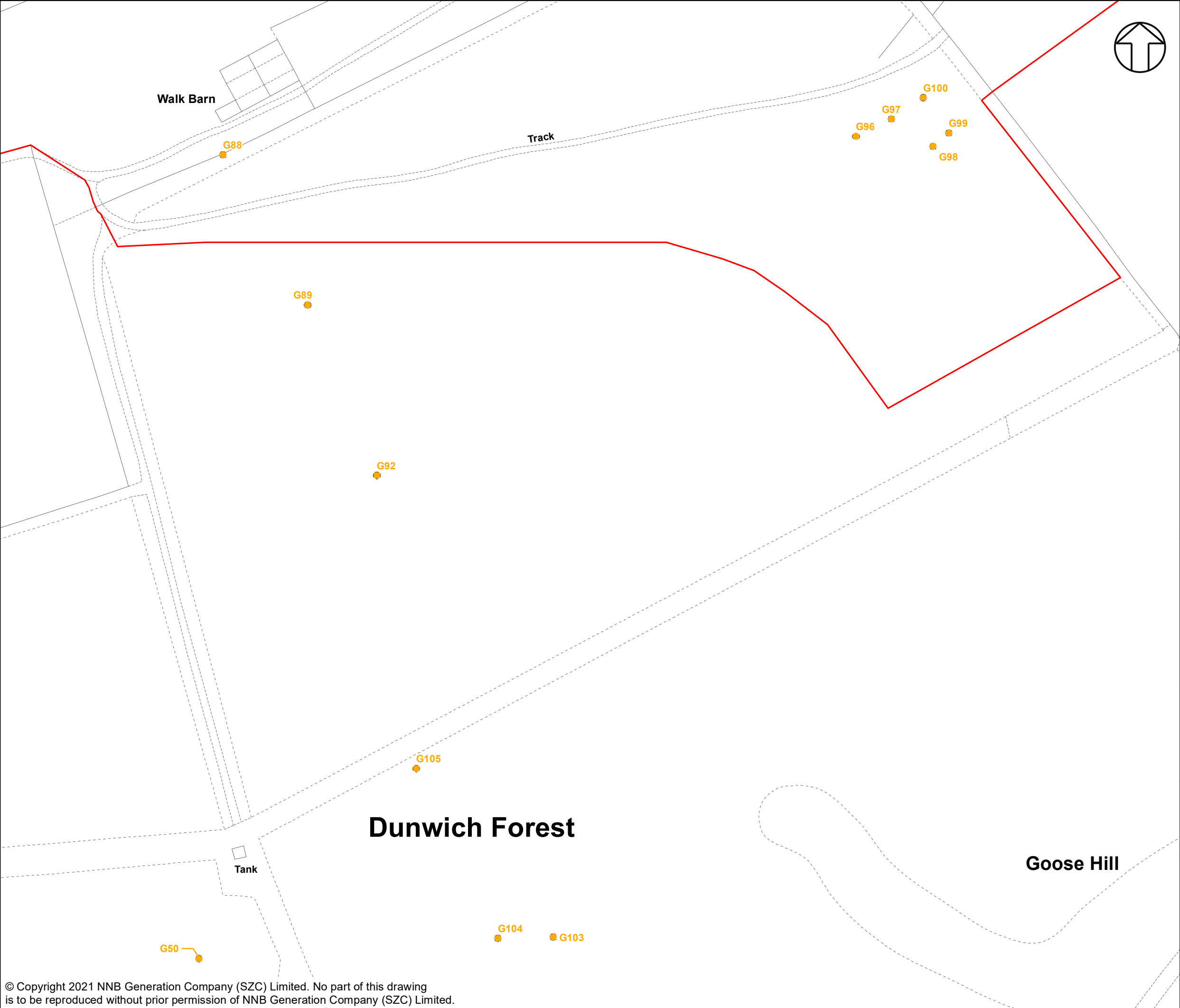
DOCUMENT:
SIZEWELL C BAT LICENSE

DRAWING TITLE:
MDS LOCATIONS OF THE TREES SURVEYED
IN 2020/21
SHEET 9 OF 18

DRAWING NO:
FIGURE C5biv

DATE: JULY 2021 DRAWN: Y.G. SCALE: 1:1,500 @A3





NOTES

KEY

- MAIN DEVELOPMENT SITE**
- SIZEWELL C MAIN DEVELOPMENT SITE BOUNDARY
 - DEMARCATION LINE
- LOCATIONS OF THE TREES SURVEYED IN 2020/21**
- TREES SURVEYED

NOT PROTECTIVELY MARKED

COPYRIGHT
Reproduced from Ordnance Survey map with the permission of Ordnance Survey on behalf of the controller of Her Majesty's Stationary Office © Crown Copyright (2021). All Rights reserved. NNB GenCo 0100060408.




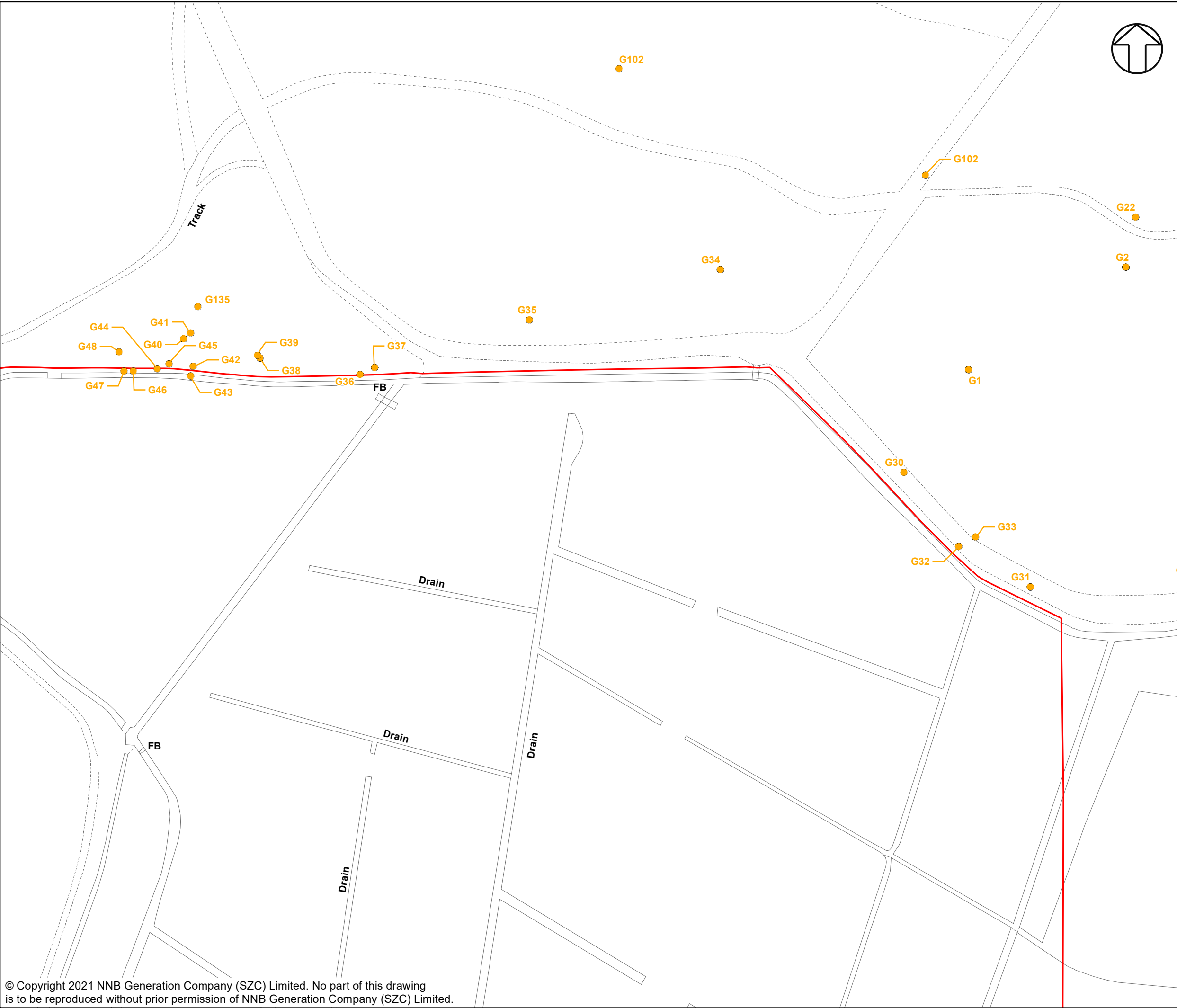
DOCUMENT:
SIZEWELL C BAT LICENSE

DRAWING TITLE:
MDS LOCATIONS OF THE TREES SURVEYED
IN 2020/21
SHEET 11 OF 18

DRAWING NO:
FIGURE C5biv

DATE: JULY 2021	DRAWN: Y.G.	SCALE: 1:1,500 @A3
---------------------------	-----------------------	------------------------------





NOTES

KEY

MAIN DEVELOPMENT SITE

— SIZEWELL C MAIN DEVELOPMENT SITE
BOUNDARY

- - - - DEMARCATION LINE

LOCATIONS OF THE TREES SURVEYED IN 2020/21

● TREES SURVEYED

NOT PROTECTIVELY MARKED

COPYRIGHT

Reproduced from Ordnance Survey map with the permission of
Ordnance Survey on behalf of the controller of Her Majesty's
Stationary Office © Crown Copyright (2021). All Rights
reserved. NNB GenCo 0100060408.



DOCUMENT:
SIZEWELL C BAT LICENSE

DRAWING TITLE:
MDS LOCATIONS OF THE TREES SURVEYED
IN 2020/21
SHEET 12 OF 18

DRAWING NO:
FIGURE C5biv

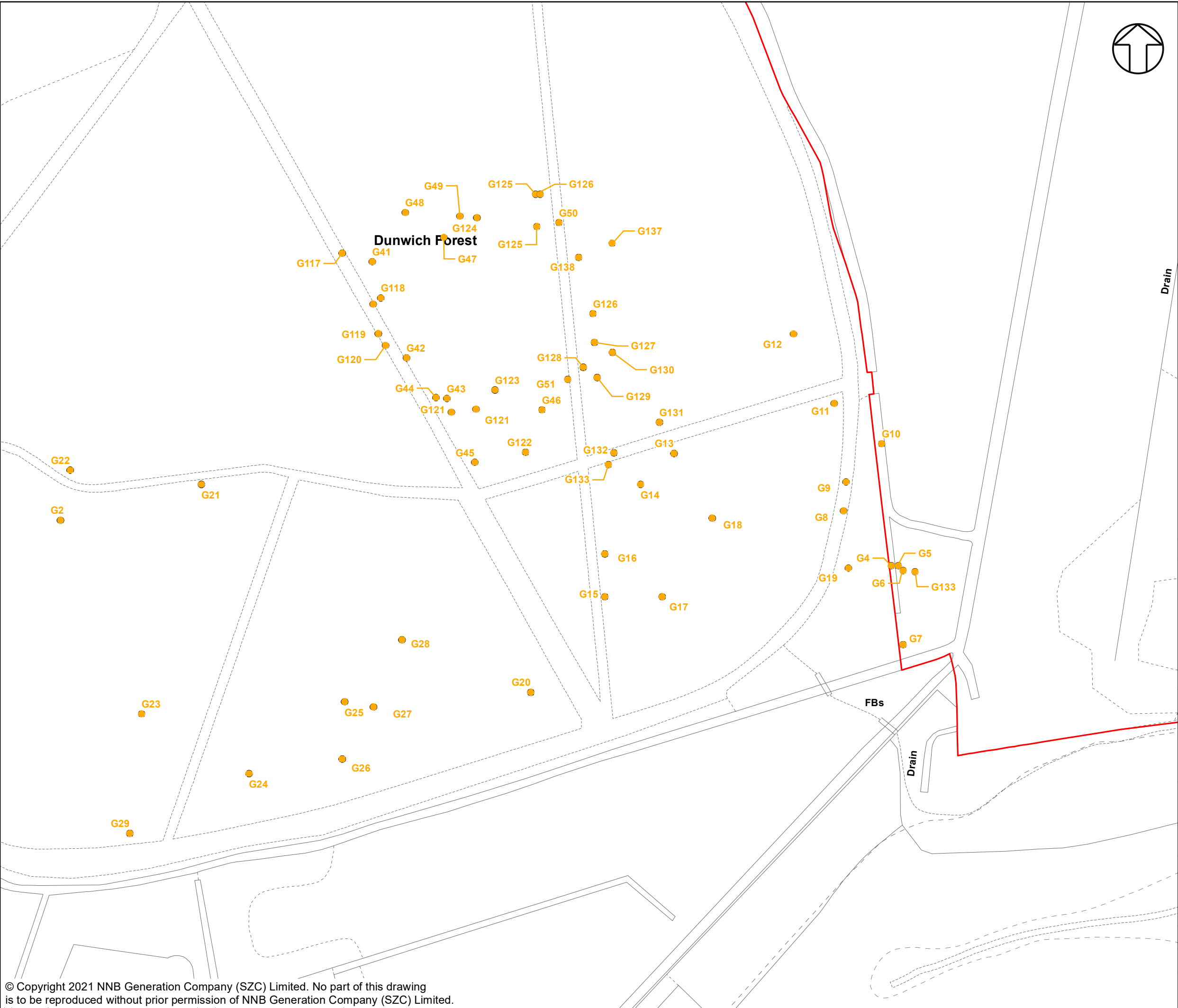
DATE:
JULY 2021

DRAWN:
Y.G.

SCALE:
1:1,500 @A3

SCALE BAR





NOTES

KEY

MAIN DEVELOPMENT SITE

— SIZEWELL C MAIN DEVELOPMENT SITE
BOUNDARY

- - - - - DEMARCATION LINE

LOCATIONS OF THE TREES SURVEYED IN 2020/21

● TREES SURVEYED

NOT PROTECTIVELY MARKED

COPYRIGHT
Reproduced from Ordnance Survey map with the permission of
Ordnance Survey on behalf of the controller of Her Majesty's
Stationary Office © Crown Copyright (2021). All Rights
reserved. NNB GenCo 0100060408.




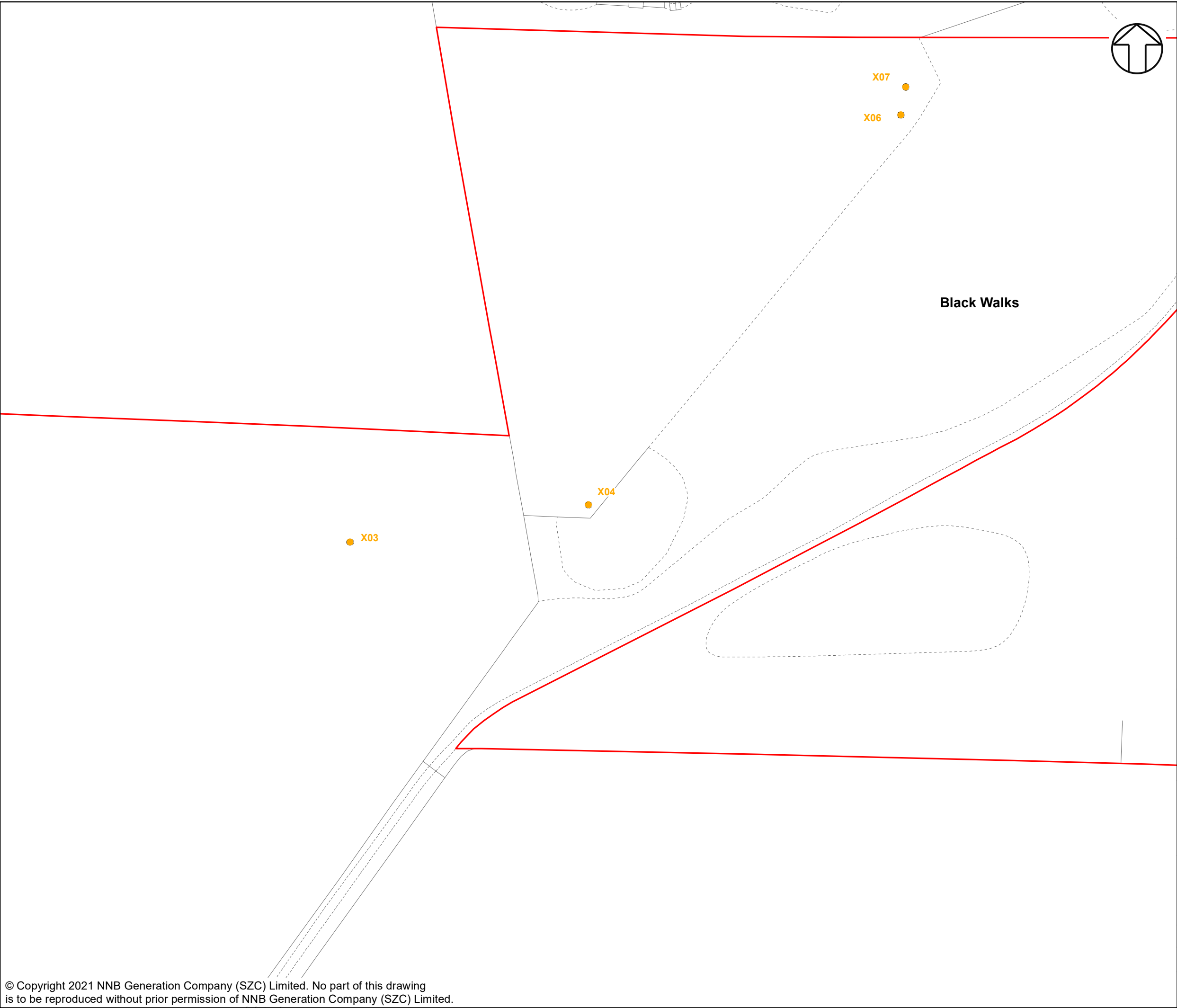
DOCUMENT:
SIZEWELL C BAT LICENSE

DRAWING TITLE:
MDS LOCATIONS OF THE TREES SURVEYED
IN 2020/21
SHEET 13 OF 18

DRAWING NO:
FIGURE C5biv

DATE: JULY 2021	DRAWN: Y.G.	SCALE: 1:1,500 @A3
--------------------	----------------	-----------------------





NOTES

KEY

MAIN DEVELOPMENT SITE

— SIZEWELL C MAIN DEVELOPMENT SITE
BOUNDARY

- - - - DEMARCATION LINE

LOCATIONS OF THE TREES SURVEYED IN 2020/21

● TREES SURVEYED

NOT PROTECTIVELY MARKED

COPYRIGHT

Reproduced from Ordnance Survey map with the permission of
Ordnance Survey on behalf of the controller of Her Majesty's
Stationery Office © Crown Copyright (2021). All Rights
reserved. NNB GenCo 0100060408.




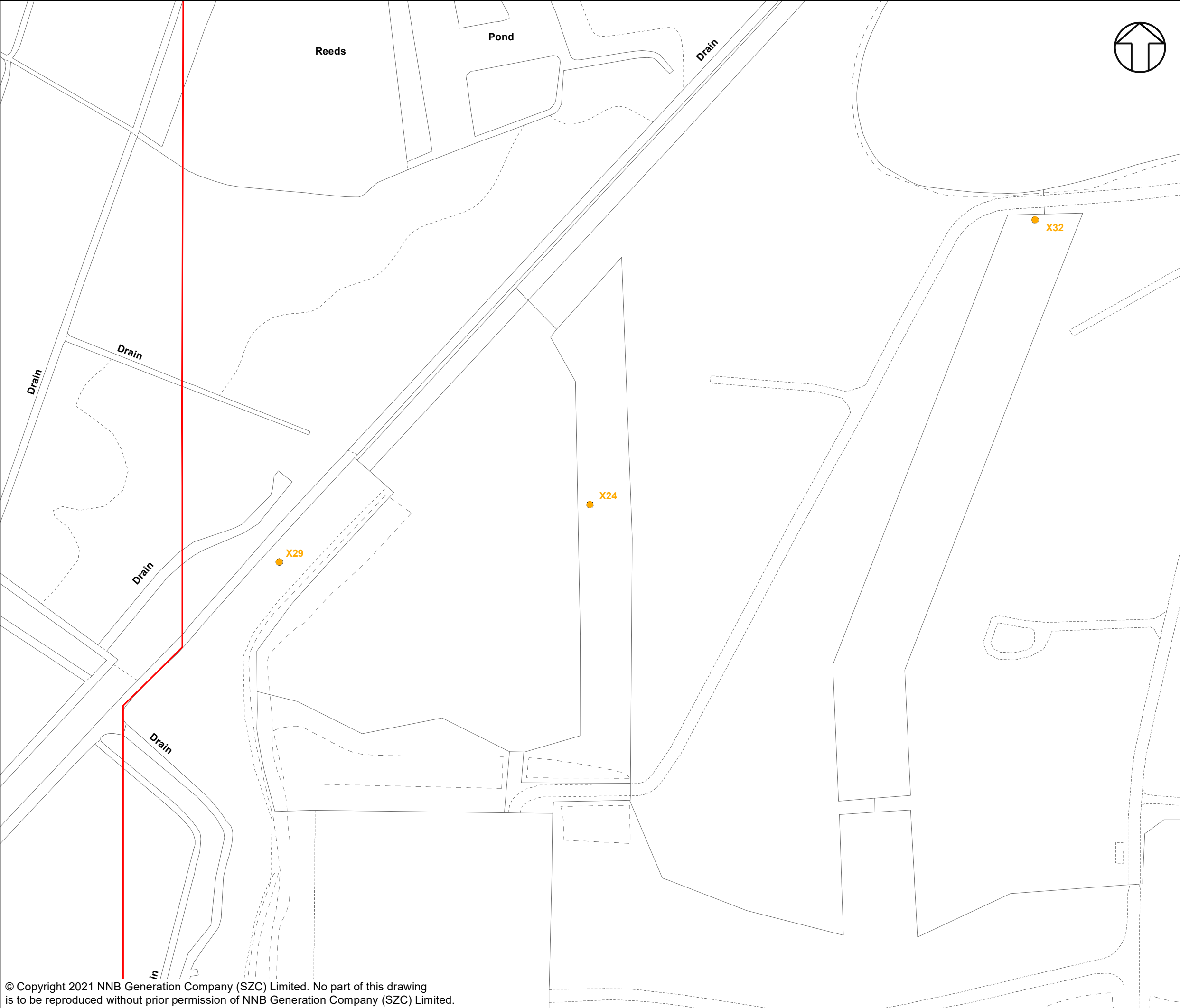
DOCUMENT:
SIZEWELL C BAT LICENSE

DRAWING TITLE:
MDS LOCATIONS OF THE TREES SURVEYED
IN 2020/21
SHEET 8 OF 18

DRAWING NO:
FIGURE C5biv

DATE:	DRAWN:	SCALE:
JULY 2021	Y.G.	1:1,500 @A3





NOTES

KEY

- MAIN DEVELOPMENT SITE**
- SIZEWELL C MAIN DEVELOPMENT SITE BOUNDARY
 - DEMARCATION LINE
- LOCATIONS OF THE TREES SURVEYED IN 2020/21**
- TREES SURVEYED

NOT PROTECTIVELY MARKED

COPYRIGHT
Reproduced from Ordnance Survey map with the permission of Ordnance Survey on behalf of the controller of Her Majesty's Stationery Office © Crown Copyright (2021). All Rights reserved. NNB GenCo 0100060408.




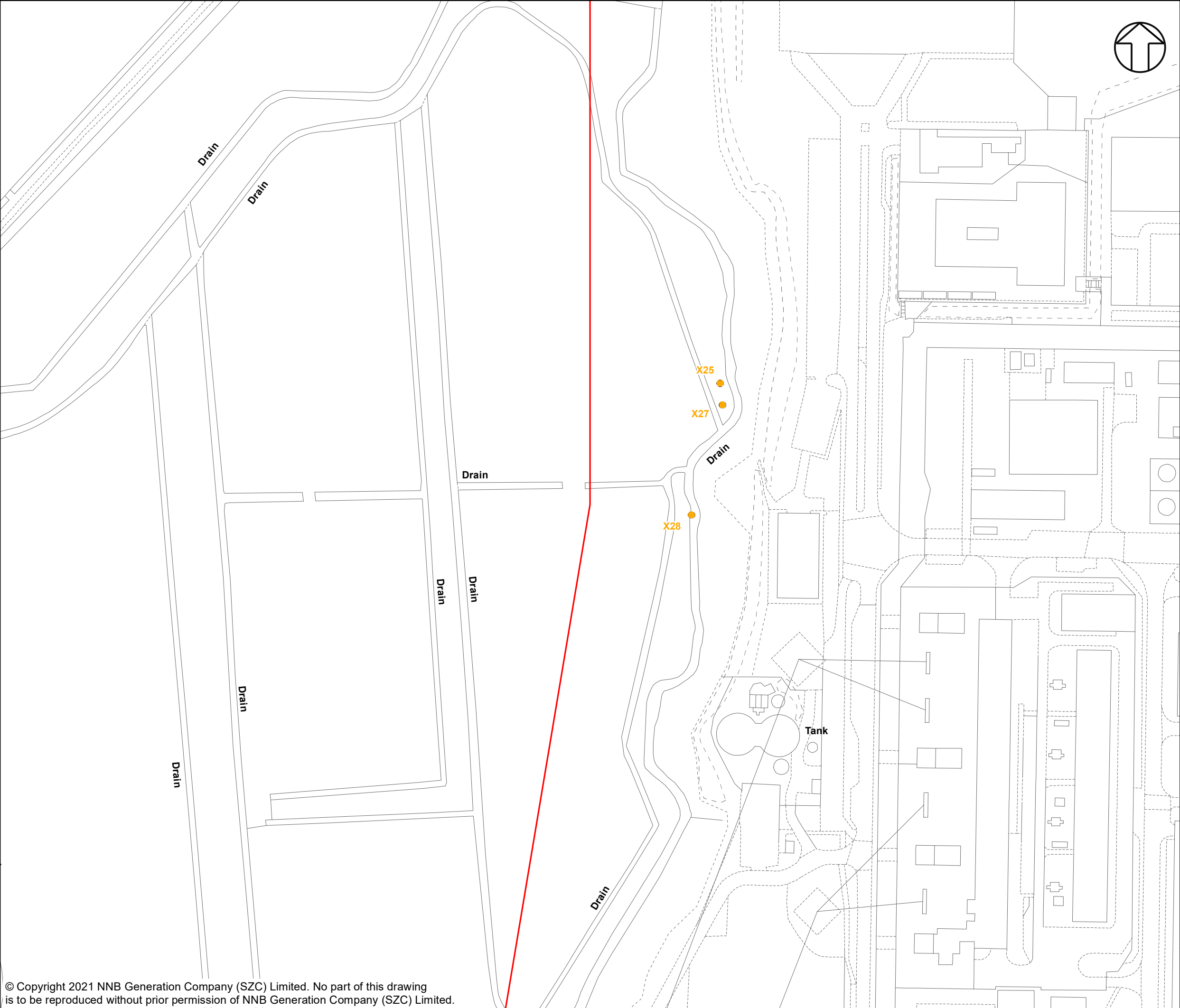
DOCUMENT:
SIZEWELL C BAT LICENSE

DRAWING TITLE:
MDS LOCATIONS OF THE TREES SURVEYED
IN 2020/21
SHEET 14 OF 18

DRAWING NO:
FIGURE C5biv

DATE: JULY 2021	DRAWN: Y.G.	SCALE: 1:1,500 @A3
---------------------------	-----------------------	------------------------------





NOTES

KEY

MAIN DEVELOPMENT SITE

— SIZEWELL C MAIN DEVELOPMENT SITE
BOUNDARY

- - - - - DEMARCATION LINE

LOCATIONS OF THE TREES SURVEYED IN 2020/21

● TREES SURVEYED

NOT PROTECTIVELY MARKED

COPYRIGHT
Reproduced from Ordnance Survey map with the permission of
Ordnance Survey on behalf of the controller of Her Majesty's
Stationery Office © Crown Copyright (2021). All Rights
reserved. NNB GenCo 0100060408.




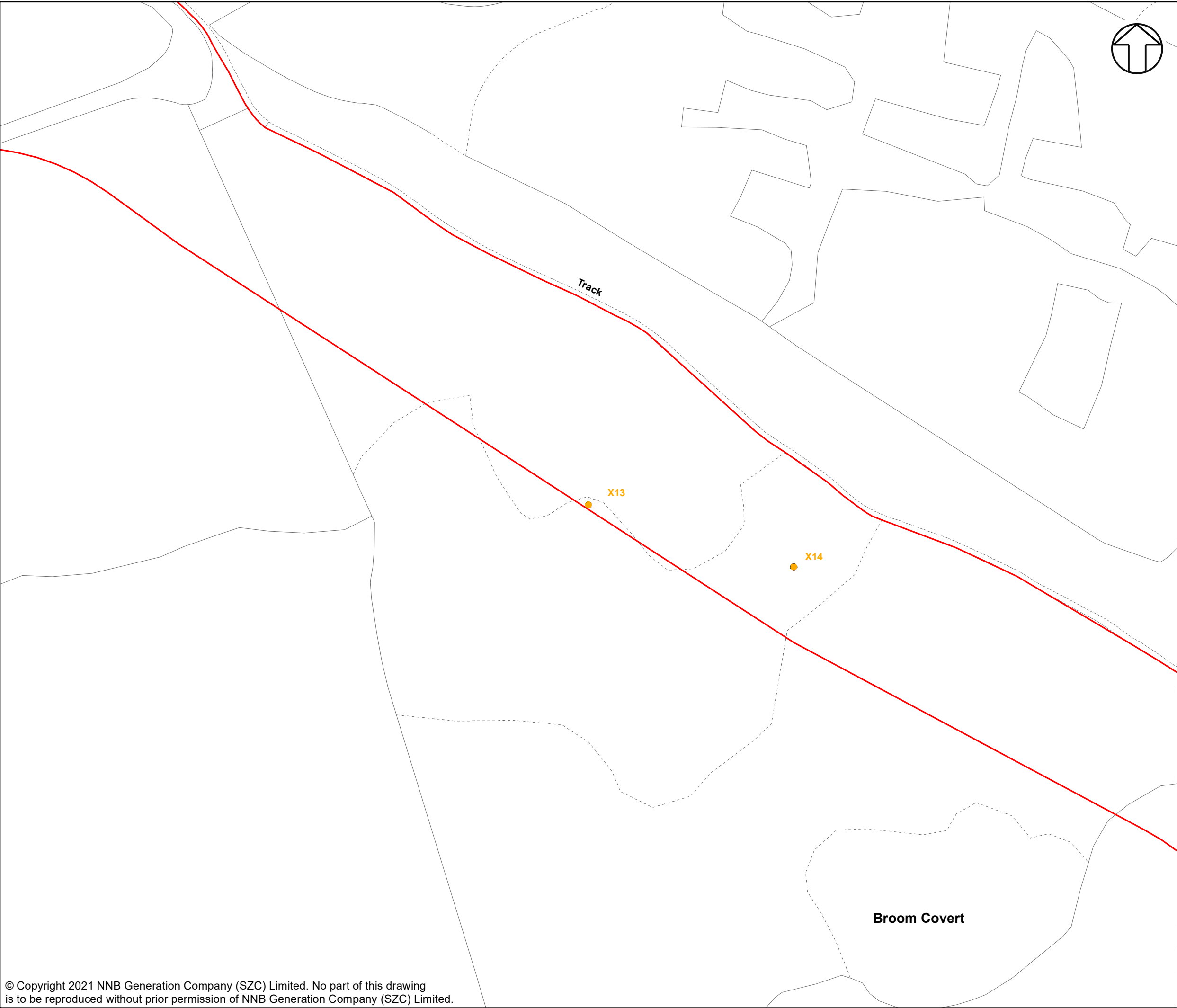
DOCUMENT:
SIZEWELL C BAT LICENSE

DRAWING TITLE:
MDS LOCATIONS OF THE TREES SURVEYED
IN 2020/21
SHEET 15 OF 18

DRAWING NO:
FIGURE C5biv

DATE: JULY 2021 DRAWN: Y.G. SCALE: 1:1,500 @A3





NOTES

KEY

MAIN DEVELOPMENT SITE

SIZEWELL C MAIN DEVELOPMENT SITE
BOUNDARY

DEMARCATION LINE

LOCATIONS OF THE TREES SURVEYED IN 2020/21

TREES SURVEYED

NOT PROTECTIVELY MARKED

COPYRIGHT

Reproduced from Ordnance Survey map with the permission of Ordnance Survey on behalf of the controller of Her Majesty's Stationery Office © Crown Copyright (2021). All Rights reserved. NNB GenCo 0100060408.




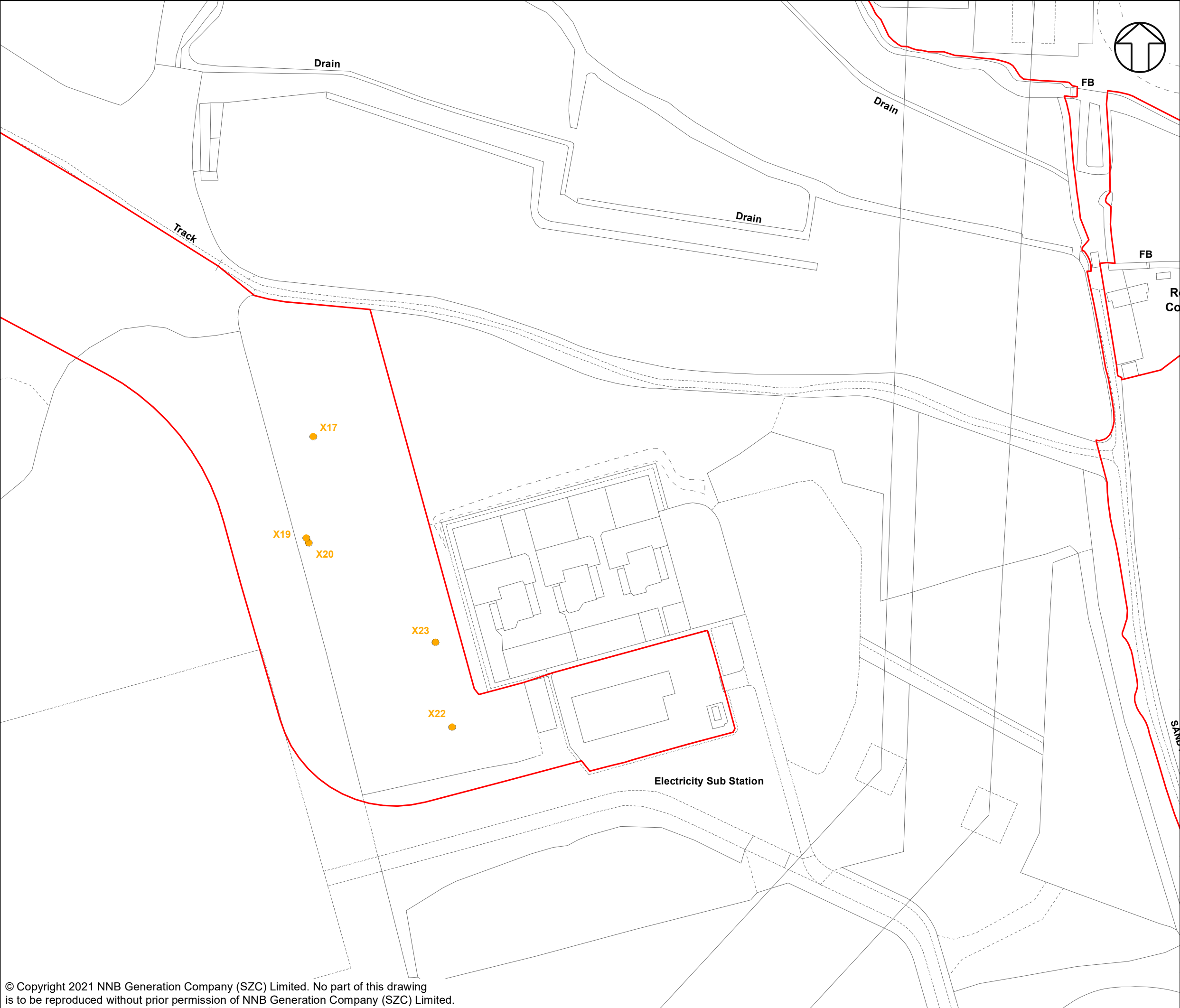
DOCUMENT:
SIZEWELL C BAT LICENSE

DRAWING TITLE:
MDS LOCATIONS OF THE TREES SURVEYED
IN 2020/21
SHEET 16 OF 18

DRAWING NO:
FIGURE C5biv

DATE: JULY 2021	DRAWN: Y.G.	SCALE: 1:1,500 @A3
--------------------	----------------	-----------------------





NOTES

KEY

- MAIN DEVELOPMENT SITE**
- SIZEWELL C MAIN DEVELOPMENT SITE BOUNDARY
 - DEMARCATION LINE
- LOCATIONS OF THE TREES SURVEYED IN 2020/21**
- TREES SURVEYED

NOT PROTECTIVELY MARKED

COPYRIGHT
Reproduced from Ordnance Survey map with the permission of Ordnance Survey on behalf of the controller of Her Majesty's Stationery Office © Crown Copyright (2021). All Rights reserved. NNB GenCo 0100060408.




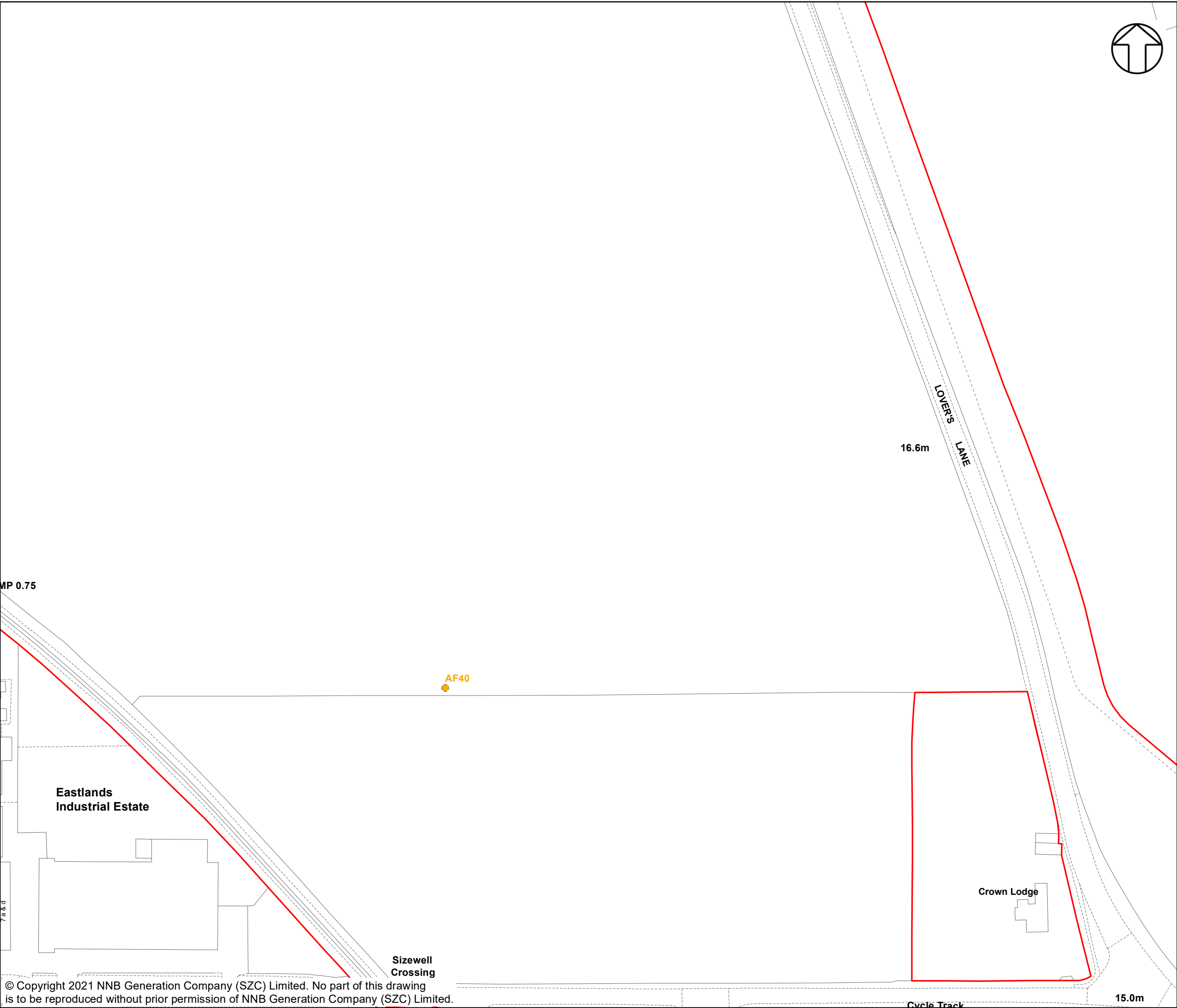
DOCUMENT:
SIZEWELL C BAT LICENSE

DRAWING TITLE:
MDS LOCATIONS OF THE TREES SURVEYED
IN 2020/21
SHEET 17 OF 18

DRAWING NO:
FIGURE C5biv

DATE: JULY 2021 **DRAWN:** Y.G. **SCALE:** 1:1,500 @A3





NOTES

KEY

- MAIN DEVELOPMENT SITE**
- SIZEWELL C MAIN DEVELOPMENT SITE BOUNDARY
 - DEMARCATION LINE
- LOCATIONS OF THE TREES SURVEYED IN 2020/21**
- TREES SURVEYED

NOT PROTECTIVELY MARKED

COPYRIGHT
Reproduced from Ordnance Survey map with the permission of Ordnance Survey on behalf of the controller of Her Majesty's Stationery Office © Crown Copyright (2021). All Rights reserved. NNB GenCo 0100060408.




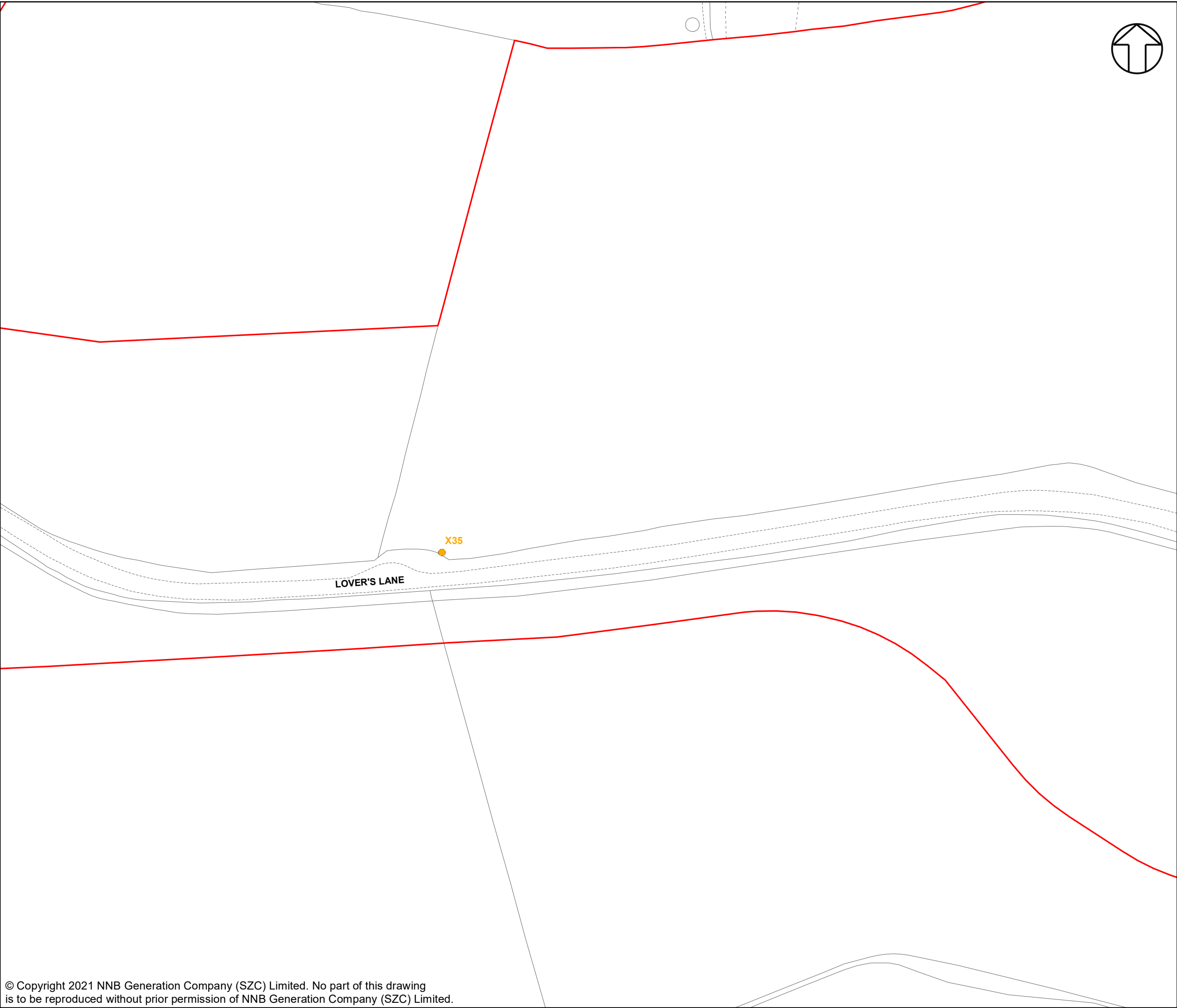
DOCUMENT:
SIZEWELL C BAT LICENSE

DRAWING TITLE:
MDS LOCATIONS OF THE TREES SURVEYED IN 2020/21
SHEET 18 OF 18

DRAWING NO:
FIGURE C5biv

DATE: JULY 2021 **DRAWN:** Y.G. **SCALE:** 1:1,500 @A3





NOTES

KEY

MAIN DEVELOPMENT SITE

SIZEWELL C MAIN DEVELOPMENT SITE
BOUNDARY

----- DEMARCATION LINE

LOCATIONS OF THE TREES SURVEYED IN 2020/21

● TREES SURVEYED

NOT PROTECTIVELY MARKED

COPYRIGHT

Reproduced from Ordnance Survey map with the permission of Ordnance Survey on behalf of the controller of Her Majesty's Stationery Office © Crown Copyright (2021). All Rights reserved. NNB GenCo 0100060408.




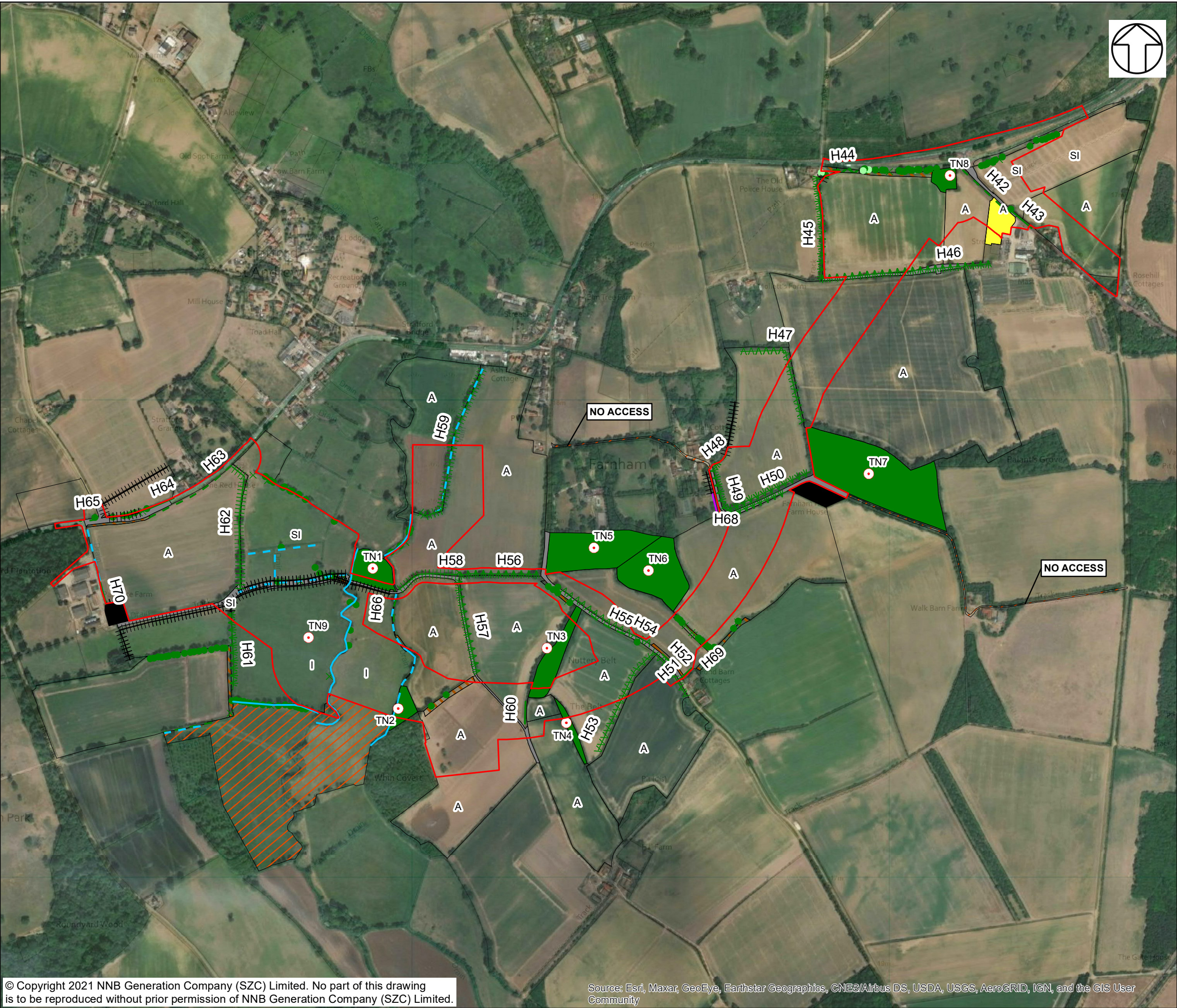
DOCUMENT:
SIZEWELL C BAT LICENSE

DRAWING TITLE:
MDS LOCATIONS OF THE TREES SURVEYED
IN 2020/21
SHEET 7 OF 18

DRAWING NO:
FIGURE C5biv

DATE: JULY 2021	DRAWN: Y.G.	SCALE: 1:1,500 @A3
--------------------	----------------	-----------------------





NOTES

KEY

- TWO VILLAGE BYPASS DEVELOPMENT SITE BOUNDARY
- TARGET NOTE
- SCATTERED SCRUB
- SCATTERED BROADLEAVED TREES
- SCATTERED CONIFEROUS TREES
- DRY DITCH
- DEFUNCT HEDGE - SPECIES-POOR
- DEFUNCT HEDGE - NATIVE SPECIES-RICH
- FENCE
- HEDGE WITH TREES - NATIVE SPECIES-RICH
- HEDGE WITH TREES - SPECIES-POOR
- INTACT HEDGE - SPECIES-POOR
- INTACT HEDGE - NATIVE SPECIES-RICH
- RUNNING WATER
- WALL
- CULTIVATED/DISTURBED LAND - ARABLE
- CULTIVATED/DISTURBED LAND - AMENITY GRASSLAND
- BUILDINGS
- BROADLEAVED WOODLAND - SEMI-NATURAL
- HARDSTANDING
- INTRODUCED SHRUB
- POOR SEMI-IMPROVED GRASSLAND
- IMPROVED GRASSLAND
- SCRUB - DENSE/CONTINUOUS
- OTHER TALL HERB AND FERN - RUDERAL
- NO ACCESS

NOT PROTECTIVELY MARKED

COPYRIGHT
Reproduced from Ordnance Survey map with the permission of Ordnance Survey on behalf of the controller of Her Majesty's Stationery Office © Crown Copyright (2021). All Rights reserved. NNB GenCo 0100060408.

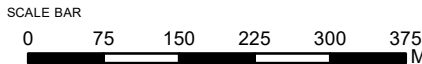


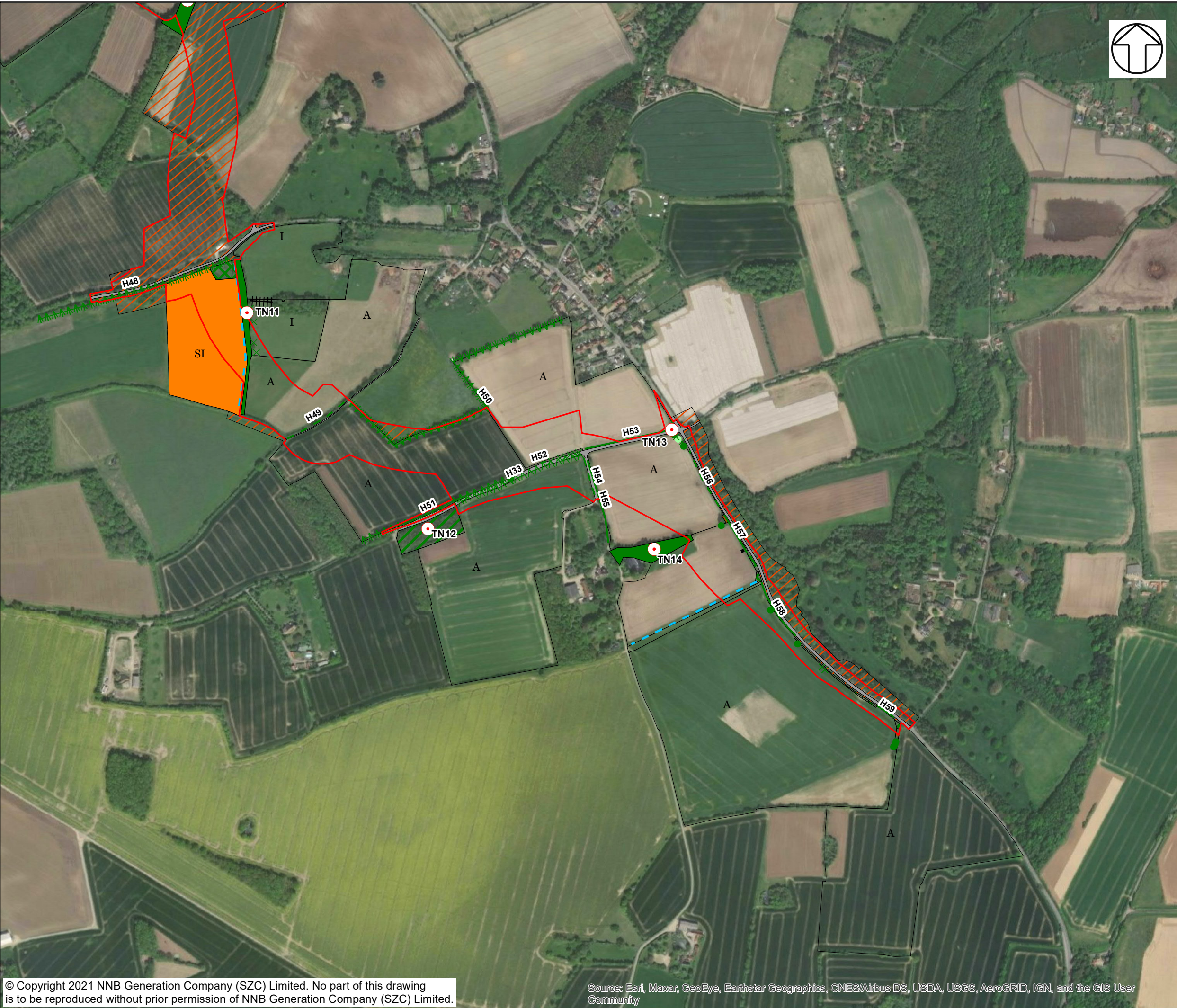
DOCUMENT:
SIZEWELL C BAT LICENCE

DRAWING TITLE:
TVB AERIAL IMAGE

DRAWING NO:
FIGURE C5iv

DATE: AUG 2021 DRAWN: R.G. SCALE: 1:7,500 @A3 REV: 01





NOTES

KEY

- SIZEWELL LINK ROAD DEVELOPMENT SITE BOUNDARY
- TARGET NOTE
- SCATTERED BROADLEAVED TREES
- SCATTERED CONIFEROUS TREES
- SCATTERED SCRUB
- DRY DITCH
- DEFUNCT HEDGE - NATIVE SPECIES-RICH
- DEFUNCT HEDGE - SPECIES-POOR
- EARTH BANK
- FENCE
- HEDGE WITH TREES - NATIVE SPECIES-RICH
- HEDGE WITH TREES - SPECIES-POOR
- INTACT HEDGE - NATIVE SPECIES-RICH
- INTACT HEDGE - SPECIES-POOR
- RUNNING WATER
- CULTIVATED/DISTURBED LAND - ARABLE
- BROADLEAVED WOODLAND - SEMI-NATURAL
- BROADLEAVED WOODLAND - PLANTATION
- BUILDINGS
- HARDSTANDING
- IMPROVED GRASSLAND
- NEUTRAL GRASSLAND - SEMI-IMPROVED
- POOR SEMI-IMPROVED GRASSLAND
- RUNNING WATER
- SCRUB - DENSE/CONTINUOUS
- STANDING WATER
- OTHER TALL HERB AND FERN - RUDERAL
- NO ACCESS

NOT PROTECTIVELY MARKED

COPYRIGHT
Reproduced from Ordnance Survey map with the permission of Ordnance Survey on behalf of the controller of Her Majesty's Stationery Office © Crown Copyright (2021). All Rights reserved. NNB GenCo 0100060408.




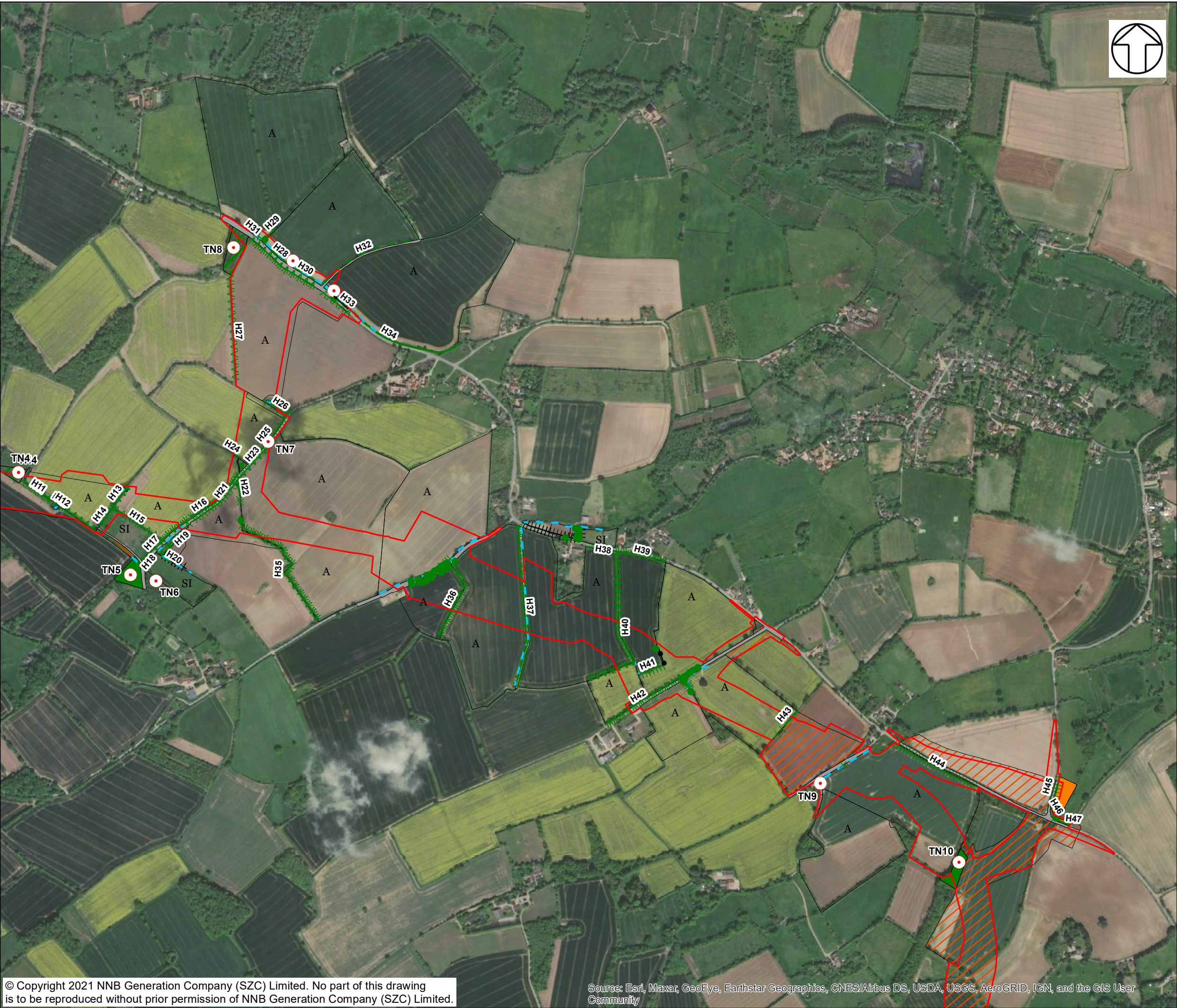
DOCUMENT:
SIZEWELL C BAT LICENCE

DRAWING TITLE:
AERIAL IMAGE OF SLR
SHEET 1 OF 3

DRAWING NO:
FIGURE C5bvi

DATE: JULY 2021 DRAWN: M.S. SCALE: 1:7,500 @A3 REV: 01





NOTES

KEY

- SIZEWELL LINK ROAD DEVELOPMENT SITE BOUNDARY
- TARGET NOTE
- SCATTERED BROADLEAVED TREES
- SCATTERED CONIFEROUS TREES
- SCATTERED SCRUB
- DRY DITCH
- DEFUNCT HEDGE - NATIVE SPECIES-RICH
- DEFUNCT HEDGE - SPECIES-POOR
- EARTH BANK
- FENCE
- HEDGE WITH TREES - NATIVE SPECIES-RICH
- HEDGE WITH TREES - SPECIES-POOR
- INTACT HEDGE - NATIVE SPECIES-RICH
- INTACT HEDGE - SPECIES-POOR
- RUNNING WATER
- CULTIVATED/DISTURBED LAND - ARABLE
- BROADLEAVED WOODLAND - SEMI-NATURAL
- BROADLEAVED WOODLAND - PLANTATION
- BUILDINGS
- HARDSTANDING
- IMPROVED GRASSLAND
- NEUTRAL GRASSLAND - SEMI-IMPROVED
- POOR SEMI-IMPROVED GRASSLAND
- RUNNING WATER
- SCRUB - DENSE/CONTINUOUS
- STANDING WATER
- OTHER TALL HERB AND FERN - RUDERAL
- NO ACCESS

NOT PROTECTIVELY MARKED

COPYRIGHT
Reproduced from Ordnance Survey map with the permission of Ordnance Survey on behalf of the controller of Her Majesty's Stationery Office © Crown Copyright (2021). All Rights reserved. NNB GenCo 0100060408.

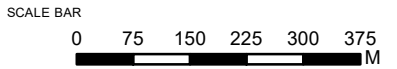


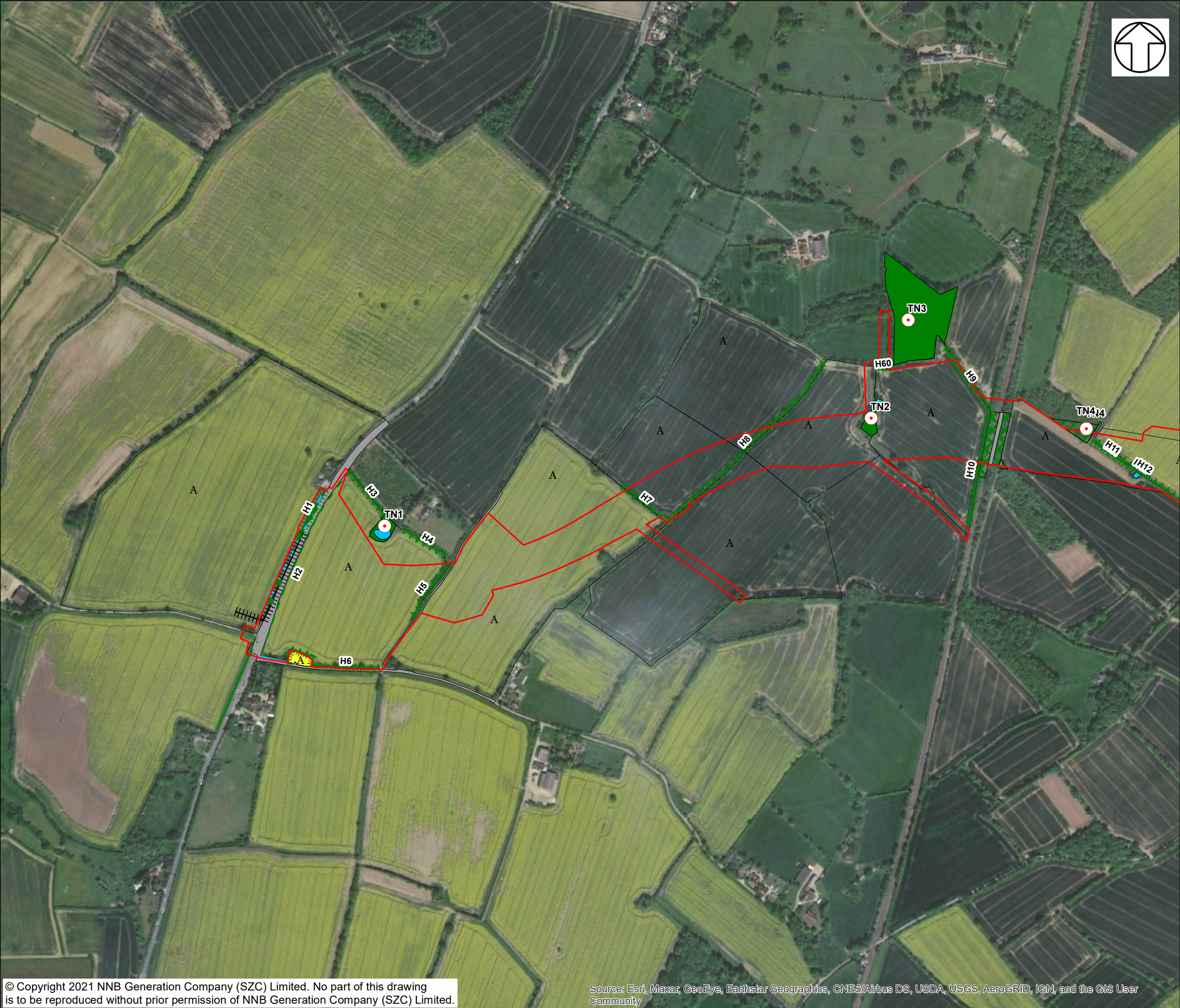
DOCUMENT:
SIZEWELL C BAT LICENCE

DRAWING TITLE:
AERIAL IMAGE OF SLR
SHEET 2 OF 3

DRAWING NO:
FIGURE C5bvi

DATE: JULY 2021 DRAWN: M.S. SCALE: 1:10,000 @A3 REV: 01





NOTES

KEY

- SIZEWELL LINK ROAD DEVELOPMENT SITE BOUNDARY
- TARGET NOTE
- SCATTERED BROADLEAVED TREES
- SCATTERED CONIFEROUS TREES
- SCATTERED SCRUB
- DRY DITCH
- DEFUNCT HEDGE - NATIVE SPECIES-RICH
- DEFUNCT HEDGE - SPECIES-POOR
- EARTH BANK
- FENCE
- HEDGE WITH TREES - NATIVE SPECIES-RICH
- HEDGE WITH TREES - SPECIES-POOR
- INTACT HEDGE - NATIVE SPECIES-RICH
- INTACT HEDGE - SPECIES-POOR
- RUNNING WATER
- CULTIVATED/DISTURBED LAND - ARABLE
- BROADLEAVED WOODLAND - SEMI-NATURAL
- BROADLEAVED WOODLAND - PLANTATION
- BUILDINGS
- HARDSTANDING
- IMPROVED GRASSLAND
- NEUTRAL GRASSLAND - SEMI-IMPROVED
- POOR SEMI-IMPROVED GRASSLAND
- RUNNING WATER
- SCRUB - DENSE/CONTINUOUS
- STANDING WATER
- OTHER TALL HERB AND FERN - RUDERAL
- NO ACCESS

NOT PROTECTIVELY MARKED

COPYRIGHT
Reproduced from Ordnance Survey map with the permission of Ordnance Survey on behalf of the controller of Her Majesty's Stationery Office © Crown Copyright (2021). All Rights reserved. NNB GenCo 0100060408.




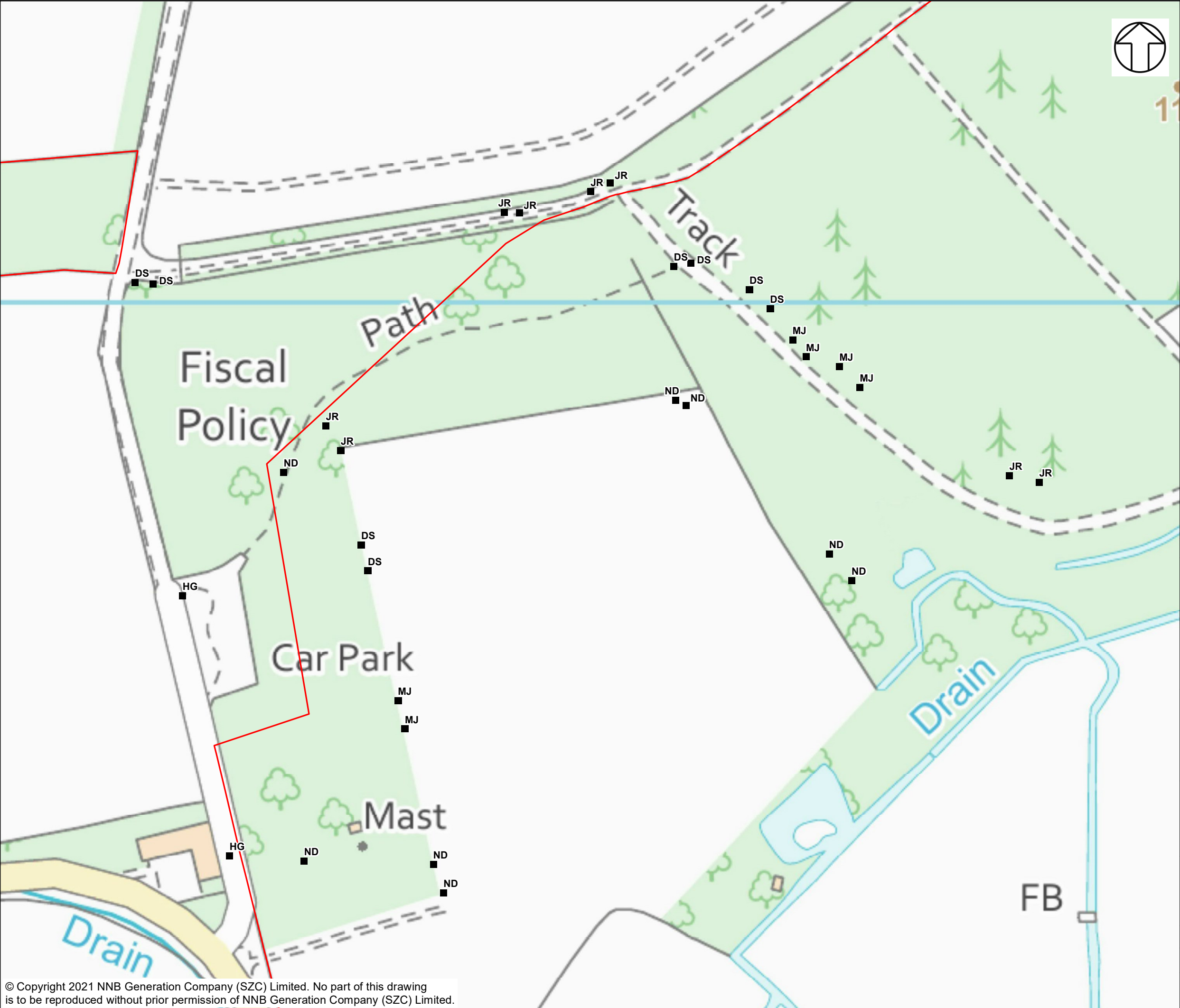
DOCUMENT:
SIZEWELL C BAT LICENCE

DRAWING TITLE:
AERIAL IMAGE OF SLR
SHEET 3 OF 3

DRAWING NO:
FIGURE C5bvi

DATE: JULY 2021 DRAWN: M.S. SCALE: 1:7,500 @A3 REV: 01





NOTES

KEY

- SIZEWELL C MAIN DEVELOPMENT SITE BOUNDARY
- - - - - DEMARICATION
- SURVEYOR STARTING

NOT PROTECTIVELY MARKED

COPYRIGHT
Reproduced from Ordnance Survey map with the permission of Ordnance Survey on behalf of the controller of Her Majesty's Stationary Office © Crown Copyright (2021). All Rights reserved. NNB GenCo 0100060408.




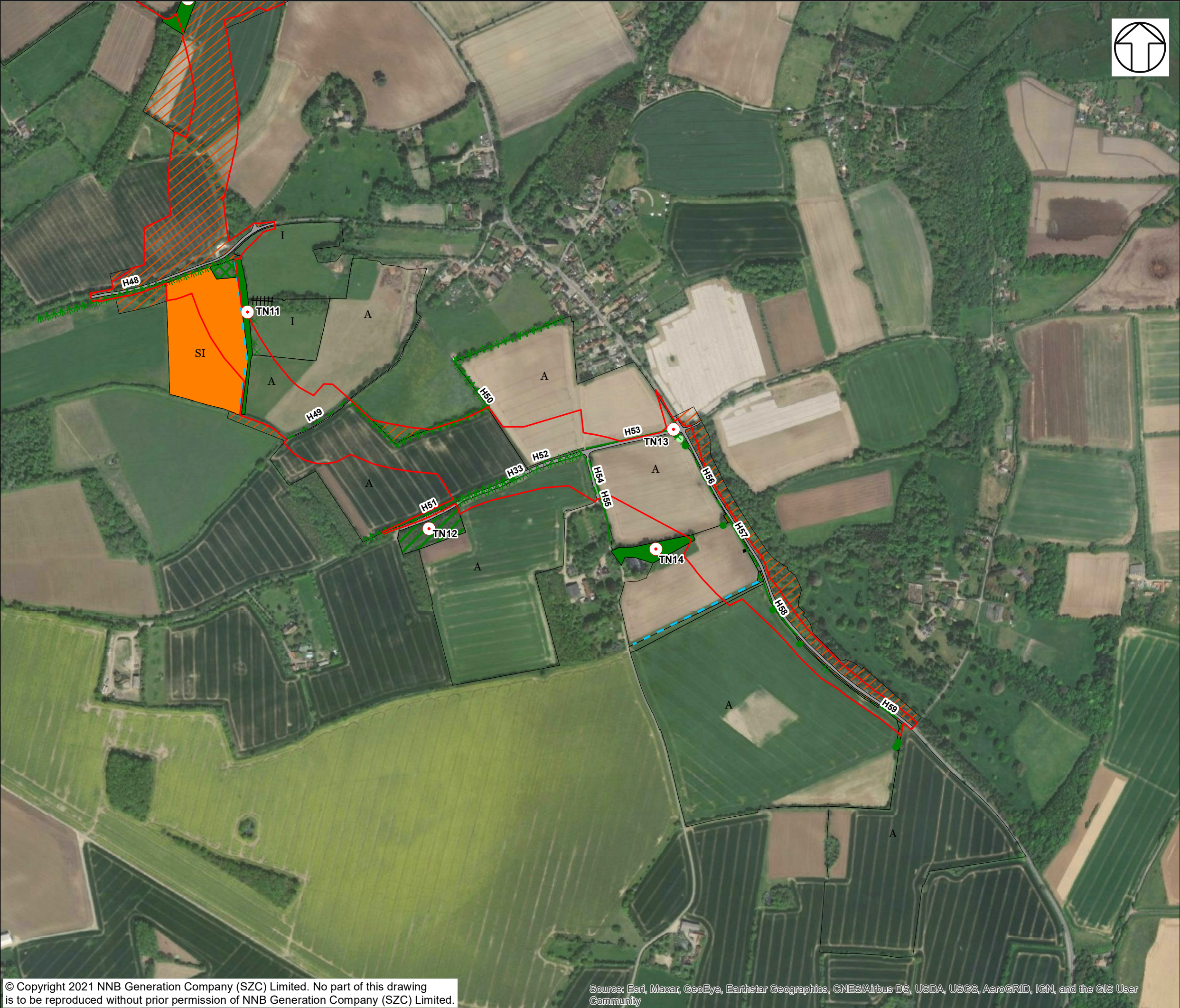
DOCUMENT:
SIZEWELL C BAT LICENSE

DRAWING TITLE:
MDS FISCAL POLICY BACKTRACKING
SURVEYOR LOCATIONS

DRAWING NO:
FIGURE C5bv

DATE: JULY 2021 **DRAWN:** Y.G. **SCALE:** 1:1,500 @A3 **REV:** 01





NOTES

KEY

- SIZEWELL LINK ROAD DEVELOPMENT SITE BOUNDARY
- TARGET NOTE
- SCATTERED BROADLEAVED TREES
- SCATTERED CONIFEROUS TREES
- SCATTERED SCRUB
- DRY DITCH
- DEFUNCT HEDGE - NATIVE SPECIES-RICH
- DEFUNCT HEDGE - SPECIES-POOR
- EARTH BANK
- FENCE
- HEDGE WITH TREES - NATIVE SPECIES-RICH
- HEDGE WITH TREES - SPECIES-POOR
- INTACT HEDGE - NATIVE SPECIES-RICH
- INTACT HEDGE - SPECIES-POOR
- RUNNING WATER
- CULTIVATED/DISTURBED LAND - ARABLE
- BROADLEAVED WOODLAND - SEMI-NATURAL
- BROADLEAVED WOODLAND - PLANTATION
- BUILDINGS
- HARDSTANDING
- IMPROVED GRASSLAND
- NEUTRAL GRASSLAND - SEMI-IMPROVED
- POOR SEMI-IMPROVED GRASSLAND
- RUNNING WATER
- SCRUB - DENSE/CONTINUOUS
- STANDING WATER
- OTHER TALL HERB AND FERN - RUDERAL
- NO ACCESS

NOT PROTECTIVELY MARKED

COPYRIGHT
Reproduced from Ordnance Survey map with the permission of Ordnance Survey on behalf of the controller of Her Majesty's Stationery Office © Crown Copyright (2021). All Rights reserved. NNB GenCo 0100060408.




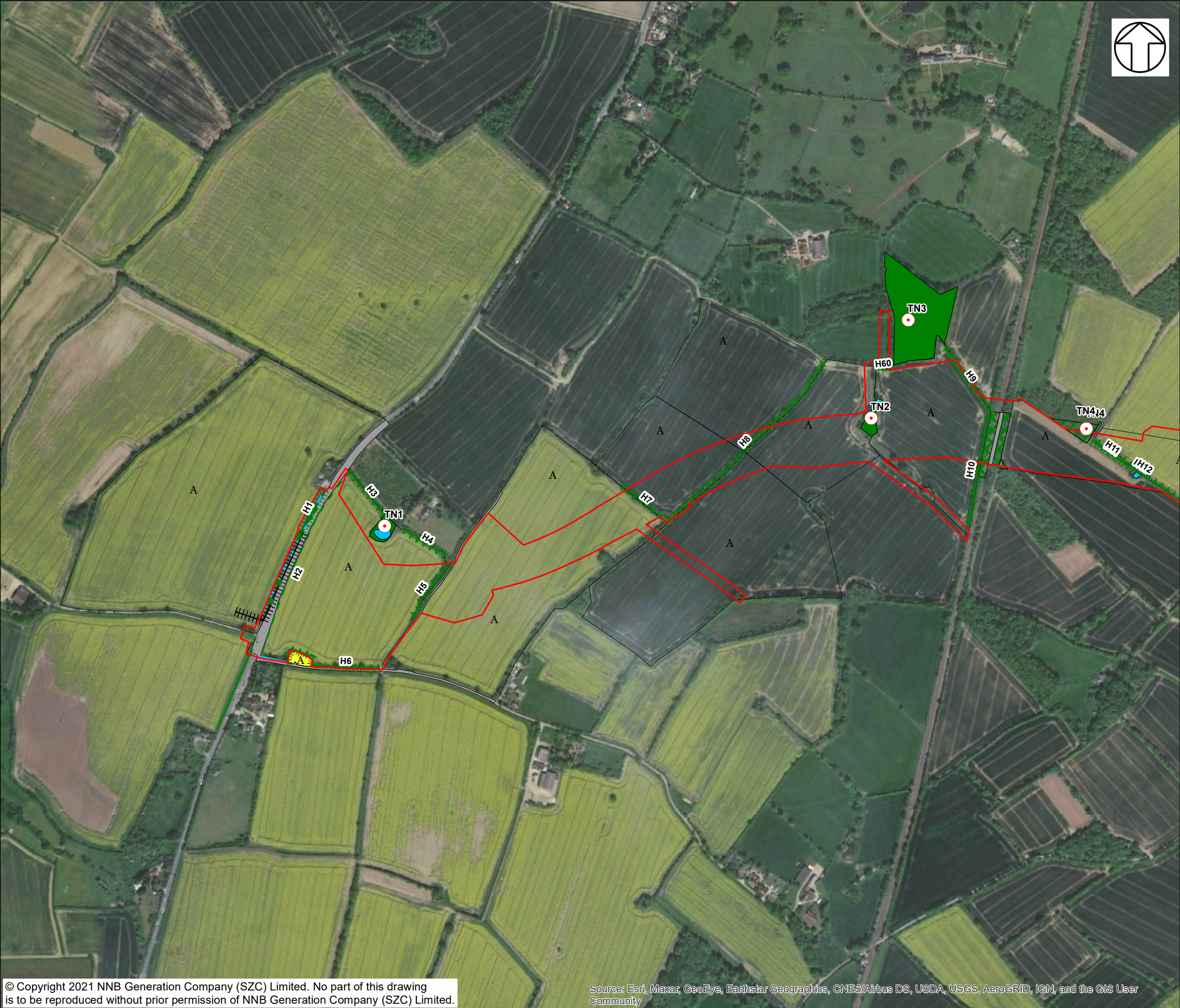
DOCUMENT:
SIZEWELL C BAT LICENCE

DRAWING TITLE:
AERIAL IMAGE OF SLR
SHEET 1 OF 3

DRAWING NO:
FIGURE C5bvi

DATE: JULY 2021 DRAWN: M.S. SCALE: 1:7,500 @A3 REV: 01





NOTES

KEY

- SIZEWELL LINK ROAD DEVELOPMENT SITE BOUNDARY
- TARGET NOTE
- SCATTERED BROADLEAVED TREES
- SCATTERED CONIFEROUS TREES
- SCATTERED SCRUB
- DRY DITCH
- DEFUNCT HEDGE - NATIVE SPECIES-RICH
- DEFUNCT HEDGE - SPECIES-POOR
- EARTH BANK
- FENCE
- HEDGE WITH TREES - NATIVE SPECIES-RICH
- HEDGE WITH TREES - SPECIES-POOR
- INTACT HEDGE - NATIVE SPECIES-RICH
- INTACT HEDGE - SPECIES-POOR
- RUNNING WATER
- CULTIVATED/DISTURBED LAND - ARABLE
- BROADLEAVED WOODLAND - SEMI-NATURAL
- BROADLEAVED WOODLAND - PLANTATION
- BUILDINGS
- HARDSTANDING
- IMPROVED GRASSLAND
- NEUTRAL GRASSLAND - SEMI-IMPROVED
- POOR SEMI-IMPROVED GRASSLAND
- RUNNING WATER
- SCRUB - DENSE/CONTINUOUS
- STANDING WATER
- OTHER TALL HERB AND FERN - RUDERAL
- NO ACCESS

NOT PROTECTIVELY MARKED

COPYRIGHT
Reproduced from Ordnance Survey map with the permission of Ordnance Survey on behalf of the controller of Her Majesty's Stationery Office © Crown Copyright (2021). All Rights reserved. NNB GenCo 0100060408.




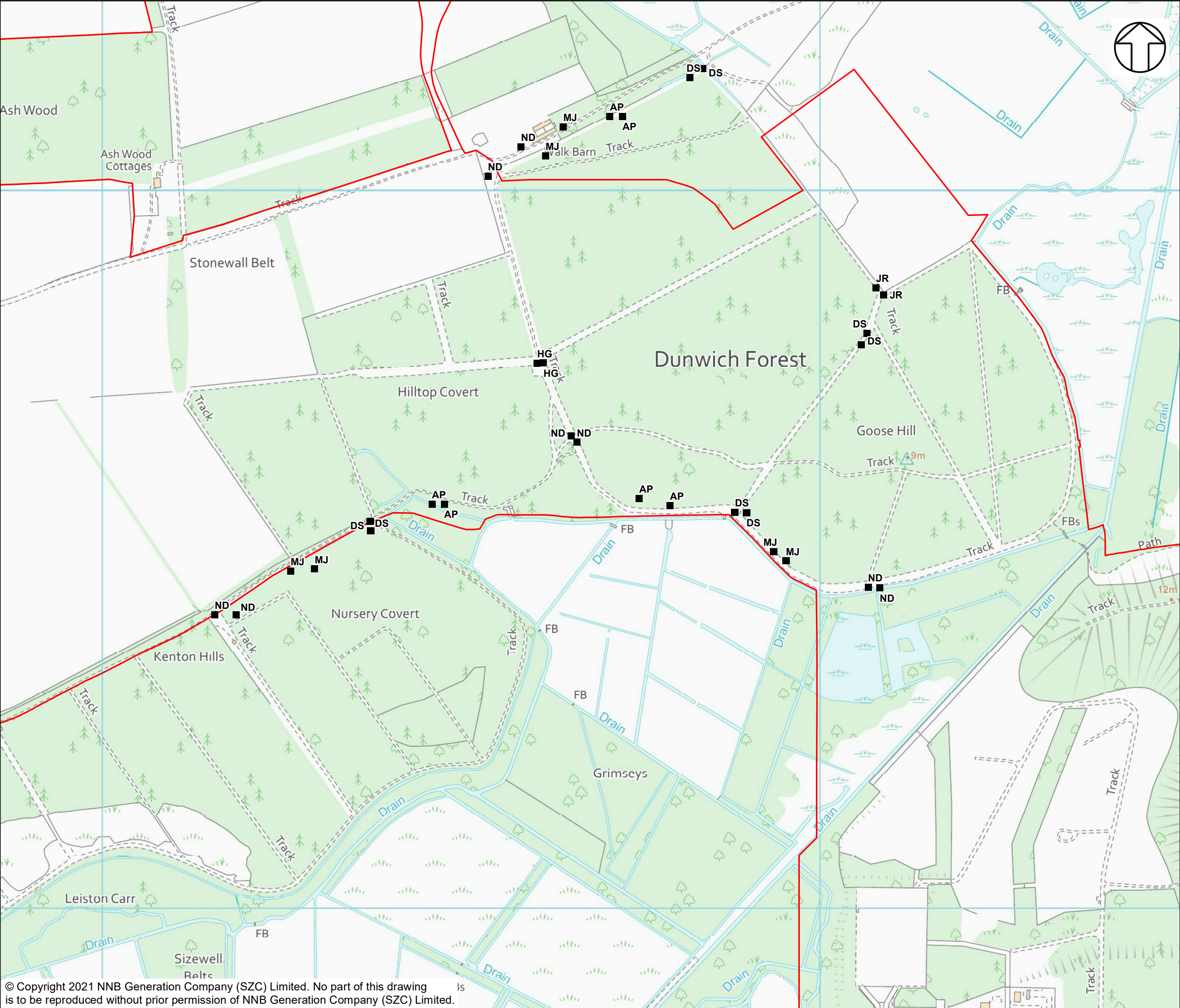
DOCUMENT:
SIZEWELL C BAT LICENCE

DRAWING TITLE:
AERIAL IMAGE OF SLR
SHEET 3 OF 3

DRAWING NO:
FIGURE C5bvi

DATE: JULY 2021 DRAWN: M.S. SCALE: 1:7,500 @A3 REV: 01





NOTES

KEY

- MAIN DEVELOPMENT**
- SIZEWELL C MAIN DEVELOPMENT SITE BOUNDARY
 - DEMARCATION
 - SURVEYOR STARTING

NOT PROTECTIVELY MARKED

COPYRIGHT
Reproduced from Ordnance Survey map with the permission of Ordnance Survey on behalf of the controller of Her Majesty's Stationary Office © Crown Copyright (2021). All Rights reserved. NNB GenCo 0100060408.




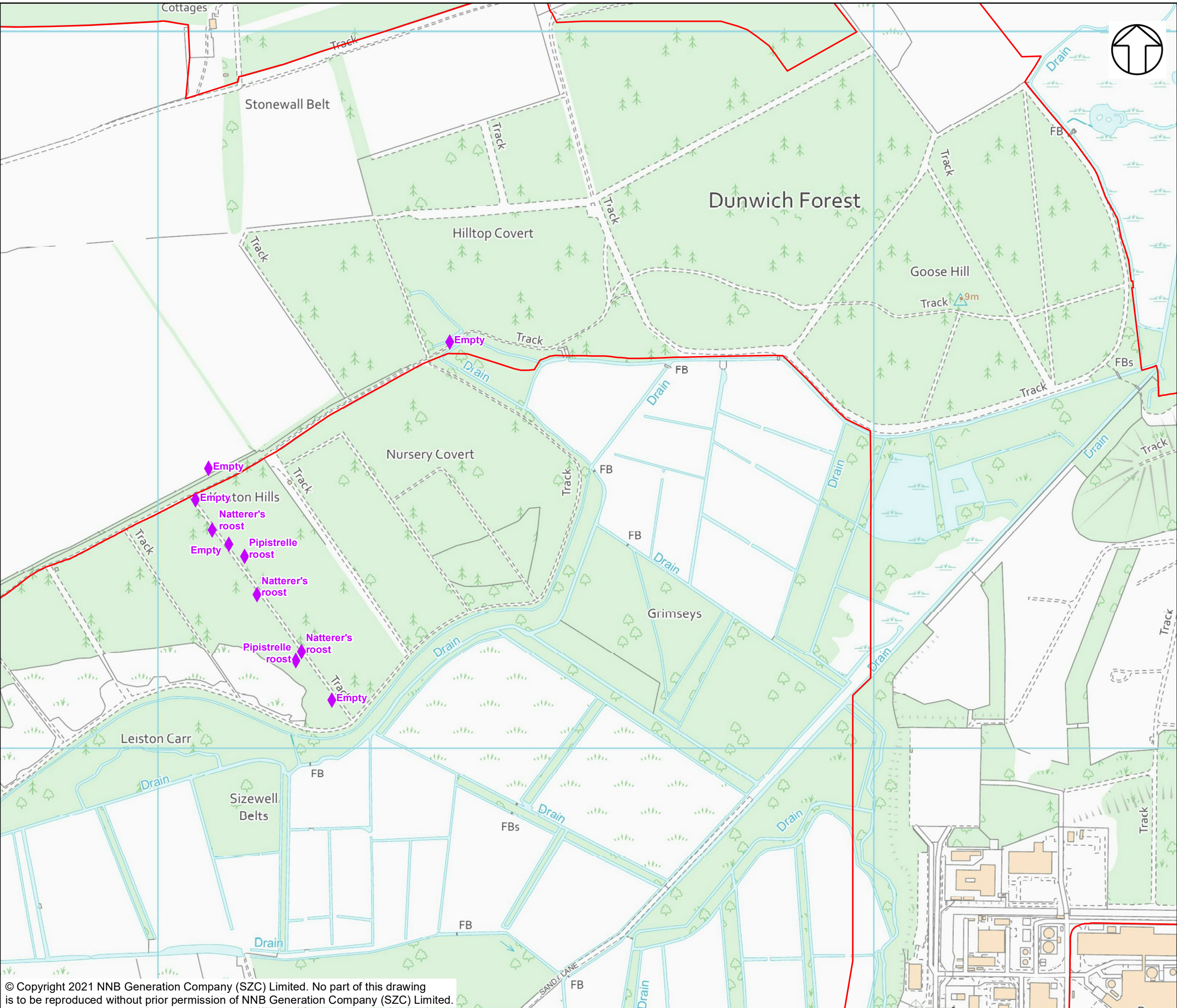
DOCUMENT:
SIZEWELL C BAT LICENSE

DRAWING TITLE:
MDS GOOSE HILL BACKTRACKING
SURVEYOR LOCATIONS

DRAWING NO:
FIGURE C5bvi

DATE: JULY 2021 **DRAWN:** Y.G. **SCALE:** 1:5,000 @A3





NOTES

KEY

- MAIN DEVELOPMENT SITE**
- SIZEWELL C MAIN DEVELOPMENT SITE BOUNDARY
 - DEMARICATION LINE
 - BAT BOX

NOT PROTECTIVELY MARKED

COPYRIGHT
Reproduced from Ordnance Survey map with the permission of Ordnance Survey on behalf of the controller of Her Majesty's Stationary Office © Crown Copyright (2021). All Rights reserved. NNB GenCo 0100060408.




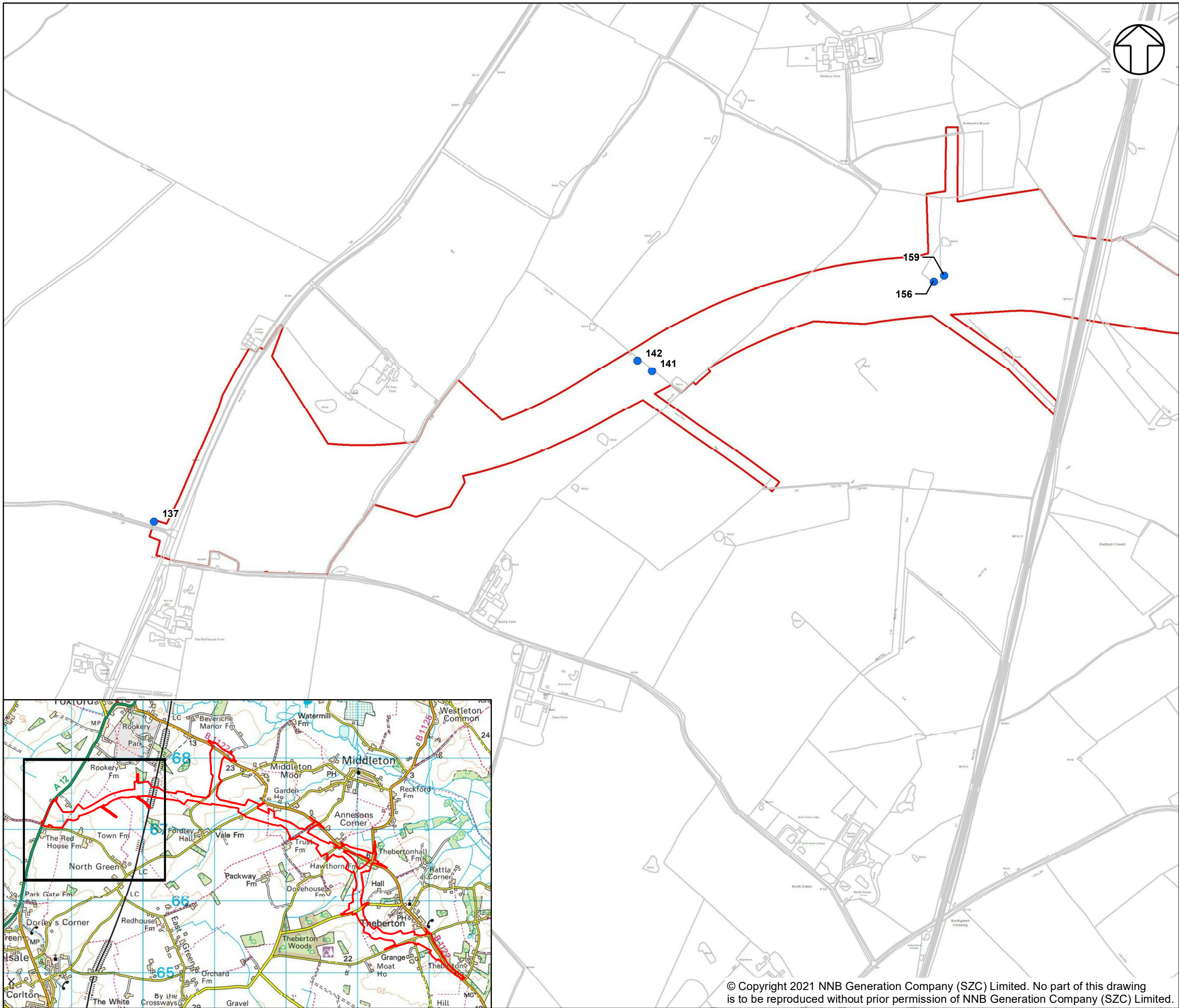
DOCUMENT:
SIZEWELL C BAT LICENSE

DRAWING TITLE:
MDS BAT BOX LOCATIONS

DRAWING NO:
FIGURE C5bvii

DATE: JULY 2021 **DRAWN:** Y.G. **SCALE:** 1:5,000 @A3





NOTES

KEY

● BAT TREE

NOT PROTECTIVELY MARKED

COPYRIGHT
Reproduced from Ordnance Survey map with the permission of Ordnance Survey on behalf of the controller of Her Majesty's Stationary Office © Crown Copyright (2021). All Rights reserved. NNB GenCo 0100060408.




DOCUMENT:
SIZEWELL C BAT LICENCE

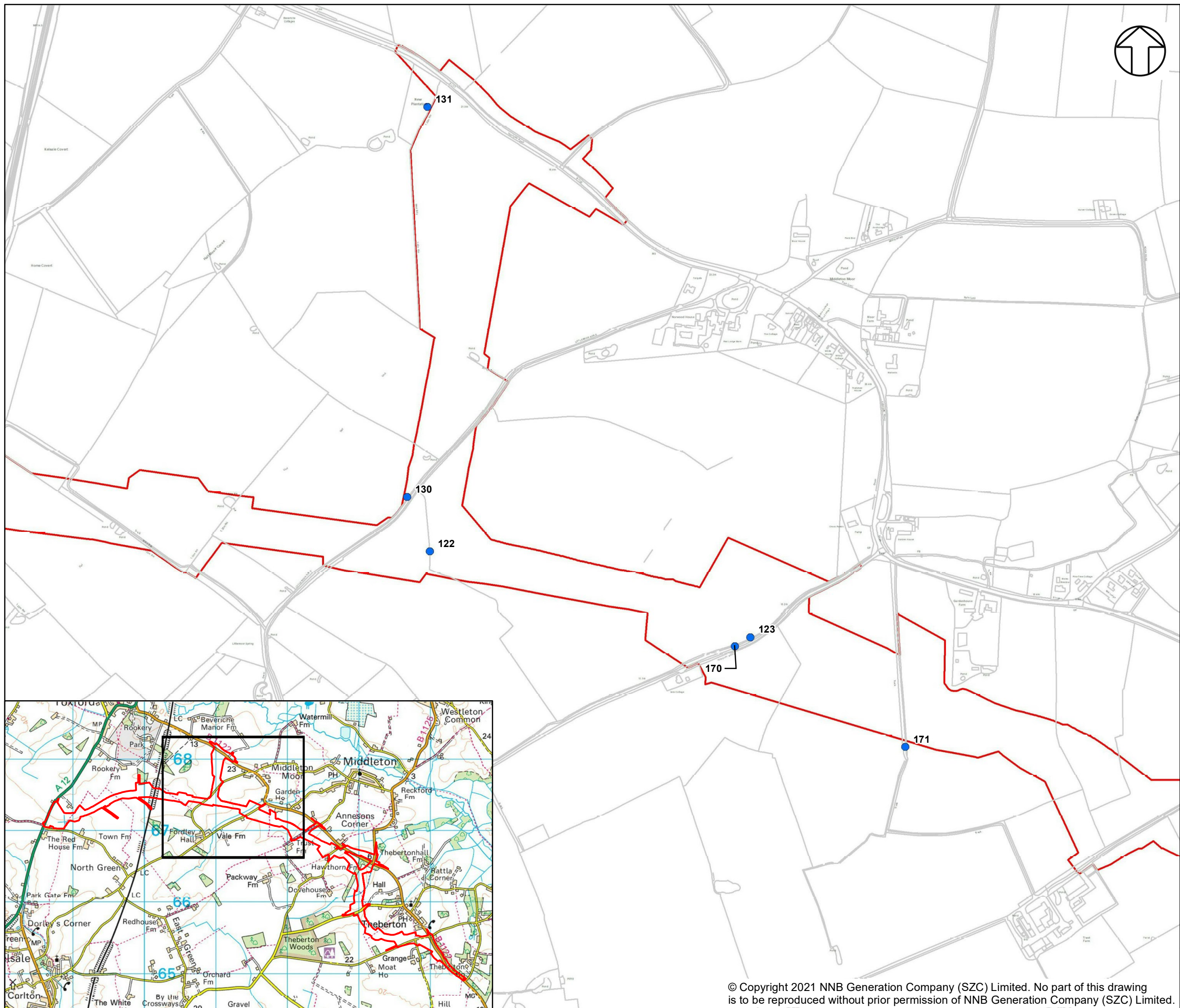
DRAWING TITLE:
SLR LOCATIONS OF THE TREES SURVEYED
IN 2020/21
SHEET 1 OF 5

DRAWING NO:
FIGURE C5bx

DATE: JULY 2021	DRAWN: M.S.	SCALE: 1:6,000 @A3	REV: 01
---------------------------	-----------------------	------------------------------	-------------------



© Copyright 2021 NNB Generation Company (SZC) Limited. No part of this drawing is to be reproduced without prior permission of NNB Generation Company (SZC) Limited.



NOTES

KEY

● BAT TREE

NOT PROTECTIVELY MARKED

COPYRIGHT
Reproduced from Ordnance Survey map with the permission of Ordnance Survey on behalf of the controller of Her Majesty's Stationary Office © Crown Copyright (2021). All Rights reserved. NNB GenCo 0100060408.




DOCUMENT:
SIZEWELL C BAT LICENCE

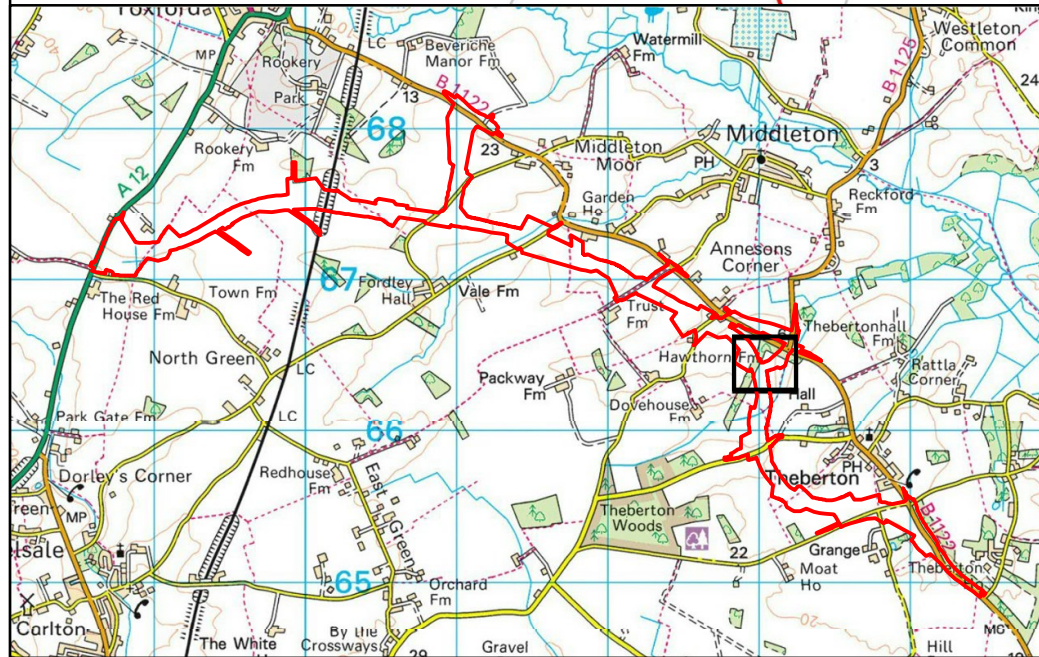
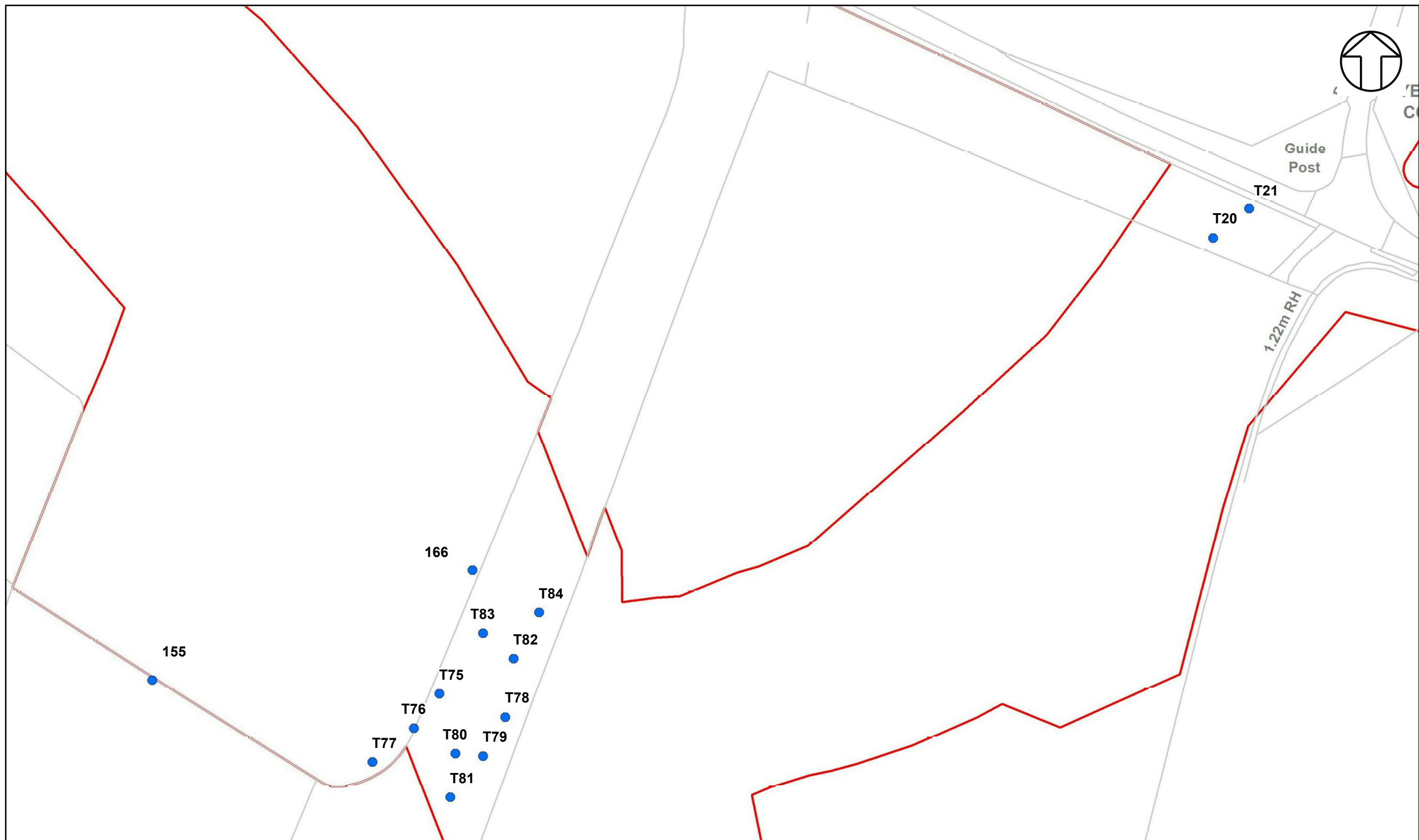
DRAWING TITLE:
SLR LOCATIONS OF THE TREES SURVEYED
IN 2020/21
SHEET 2 OF 5

DRAWING NO:
FIGURE C5bx

DATE: JULY 2021 DRAWN: M.S. SCALE: 1:6,000 @A3 REV: 01



© Copyright 2021 NNB Generation Company (SZC) Limited. No part of this drawing is to be reproduced without prior permission of NNB Generation Company (SZC) Limited.



NOTES

KEY

● BAT TREE

NOT PROTECTIVELY MARKED

COPYRIGHT
Reproduced from Ordnance Survey map with the permission of Ordnance Survey on behalf of the controller of Her Majesty's Stationary Office © Crown Copyright (2021). All Rights reserved. NNB GenCo 0100060408.

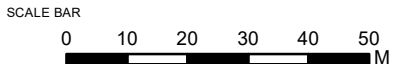


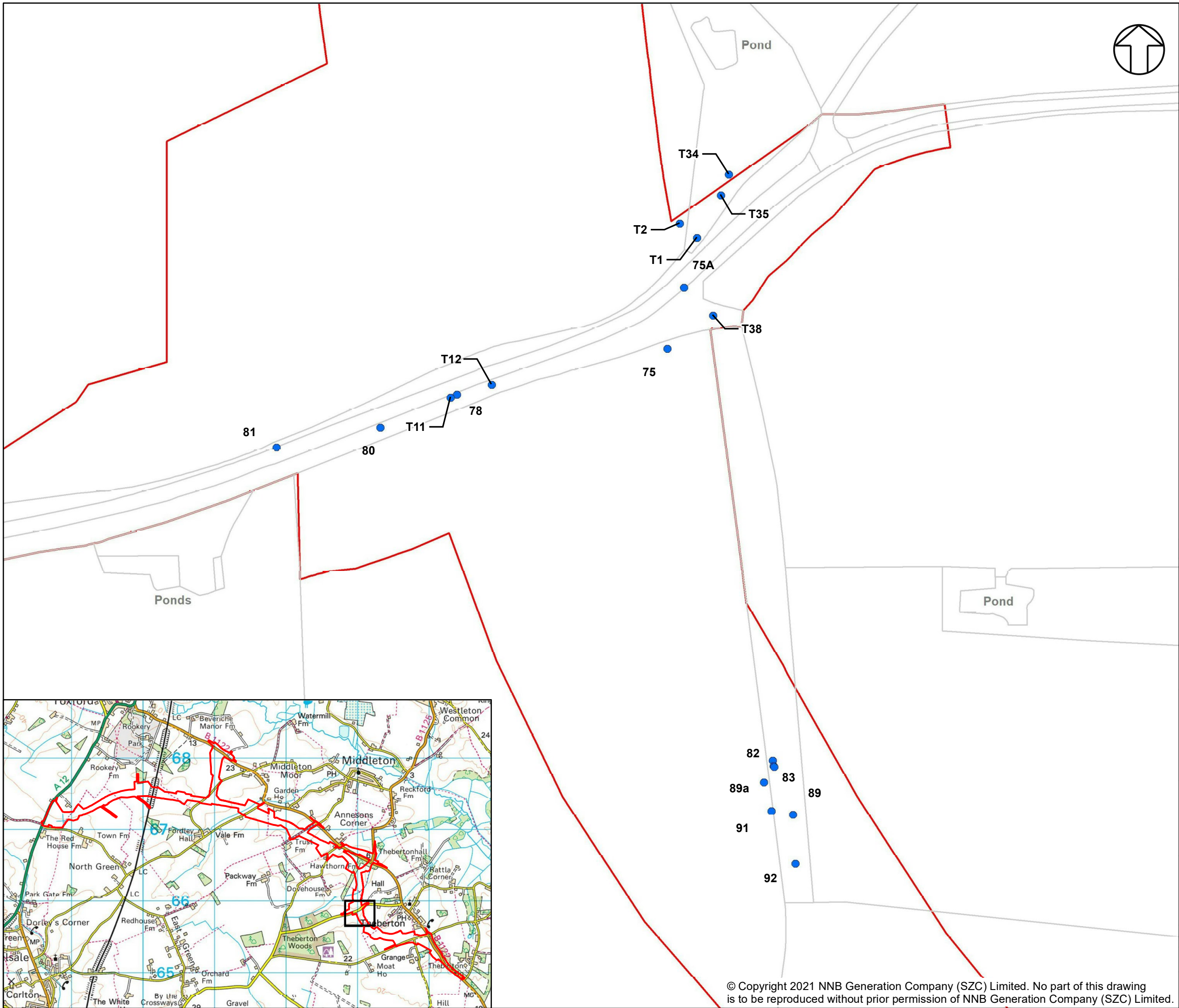
DOCUMENT:
SIZEWELL C BAT LICENCE

DRAWING TITLE:
SLR LOCATIONS OF THE TREES SURVEYED
IN 2020/21
SHEET 3 OF 5

DRAWING NO:
FIGURE C5bx

DATE: JULY 2021 DRAWN: M.S. SCALE: 1:1,250 @A3 REV: 01





NOTES

KEY

● BAT TREE

NOT PROTECTIVELY MARKED

COPYRIGHT
Reproduced from Ordnance Survey map with the permission of Ordnance Survey on behalf of the controller of Her Majesty's Stationary Office © Crown Copyright (2021). All Rights reserved. NNB GenCo 0100060408.

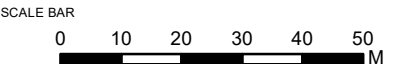


DOCUMENT:
SIZEWELL C BAT LICENCE

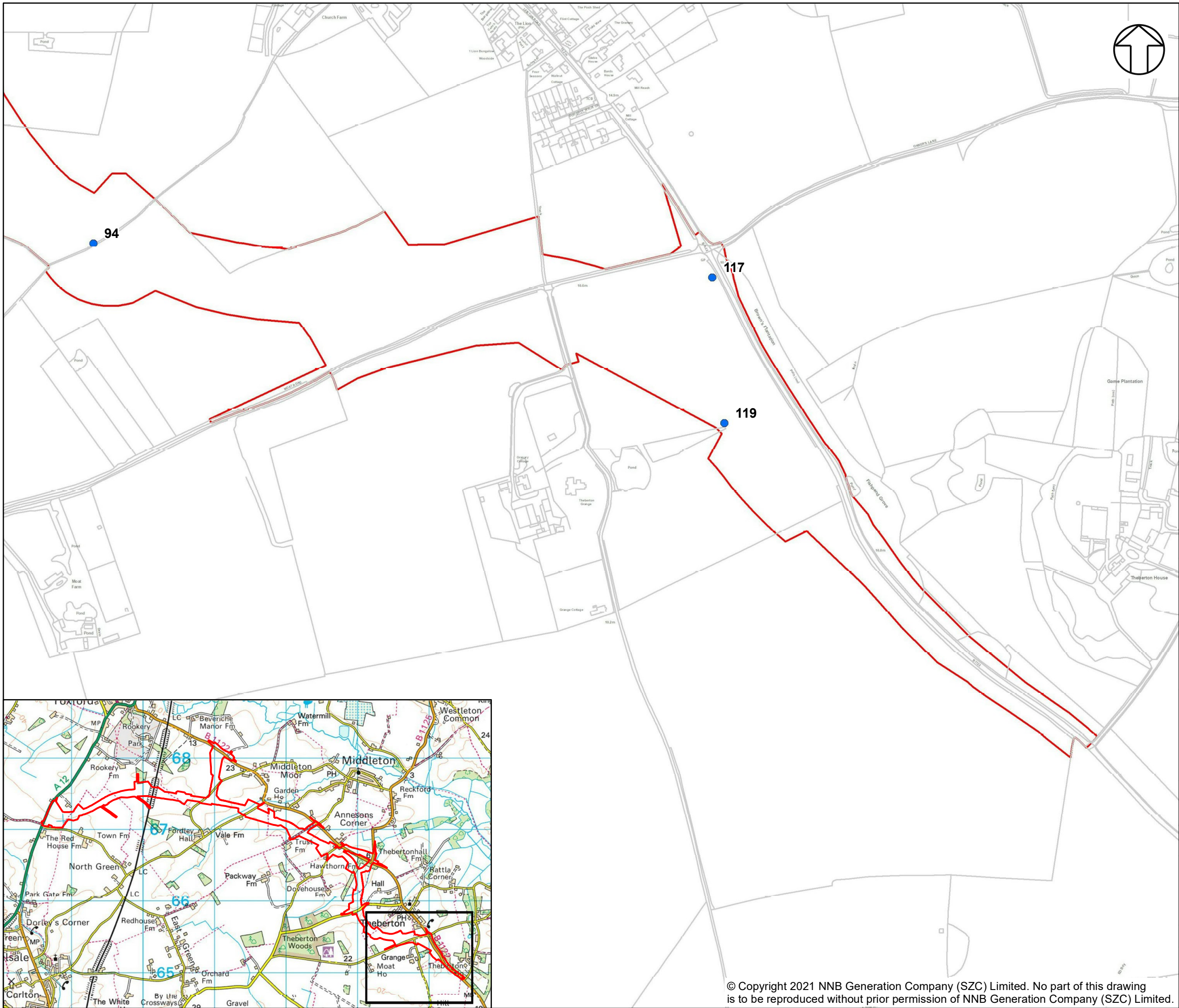
DRAWING TITLE:
SLR LOCATIONS OF THE TREES SURVEYED
IN 2020/21
SHEET 4 OF 5

DRAWING NO:
FIGURE C5bx

DATE: JULY 2021 DRAWN: M.S. SCALE: 1:1,250 @A3 REV: 01



© Copyright 2021 NNB Generation Company (SZC) Limited. No part of this drawing is to be reproduced without prior permission of NNB Generation Company (SZC) Limited.



NOTES

KEY

● BAT TREE

NOT PROTECTIVELY MARKED

COPYRIGHT
Reproduced from Ordnance Survey map with the permission of Ordnance Survey on behalf of the controller of Her Majesty's Stationary Office © Crown Copyright (2021). All Rights reserved. NNB GenCo 0100060408.




DOCUMENT:
SIZEWELL C BAT LICENCE

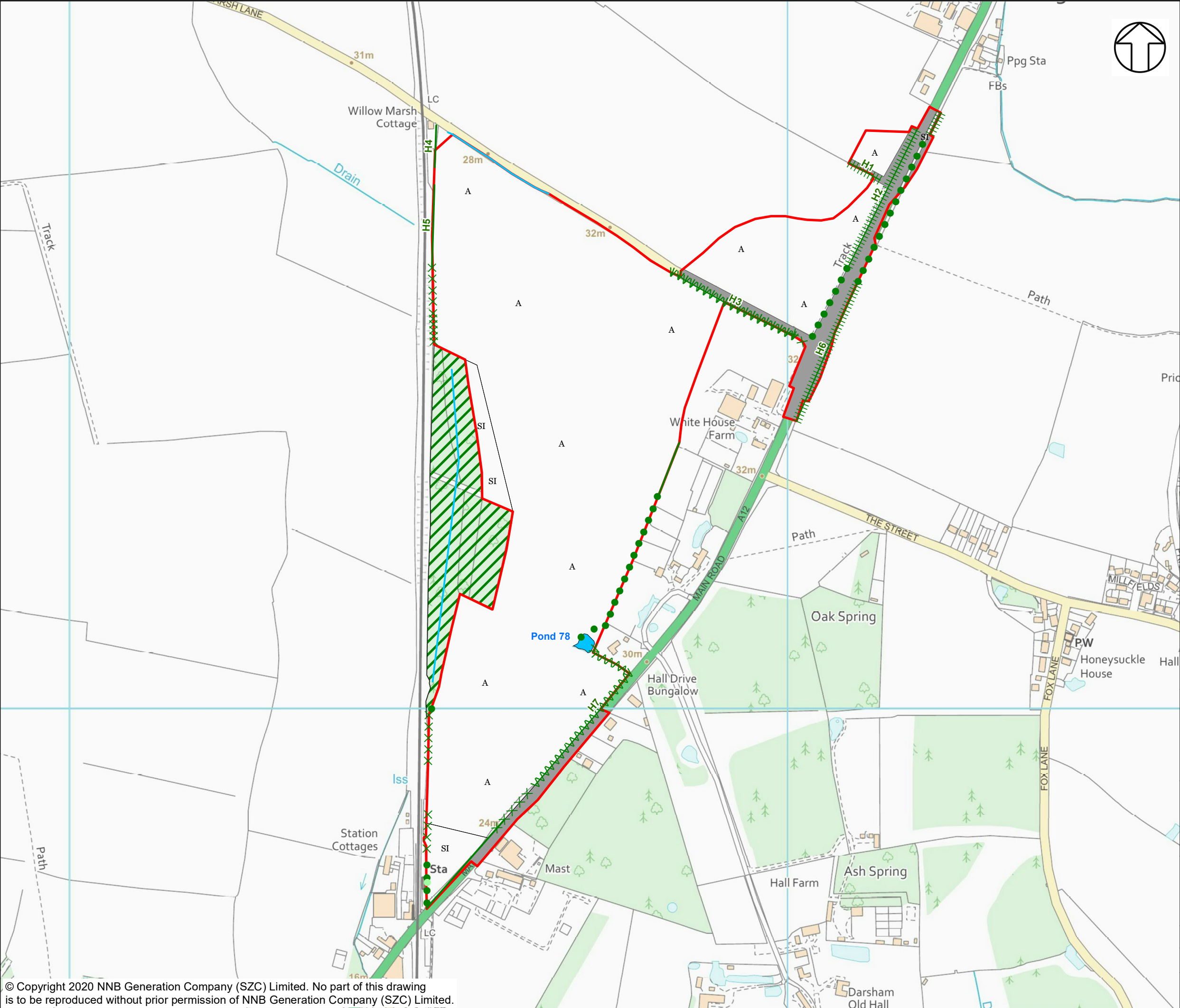
DRAWING TITLE:
SLR LOCATIONS OF THE TREES SURVEYED
IN 2020/21
SHEET 5 OF 5

DRAWING NO:
FIGURE C5bx

DATE: JULY 2021 DRAWN: M.S. SCALE: 1:4,500 @A3 REV: 01



© Copyright 2021 NNB Generation Company (SZC) Limited. No part of this drawing is to be reproduced without prior permission of NNB Generation Company (SZC) Limited.




NOTES

KEY


- SITE BOUNDARY
- BROADLEAVED WOODLAND - PLANTATION
- X SCATTERED SCRUB
- SCATTERED BROADLEAVED TREES
- SCATTERED CONIFEROUS TREES
- SI POOR SEMI-IMPROVED GRASSLAND
- DITCH
- STANDING WATER
- A CULTIVATED/DISTURBED LAND-ARABLE
- ~ INTACT HEGDE - SPECIES RICH (H7)
- INTACT HEGDE - SPECIES POOR (H4, H5)
- ~ HEDGE WITH TREES - SPECIES-RICH (H3)
- ~ HEDGE WITH TREES - SPECIES-POOR (H1, H2, H6)
- HARDSTANDING

NOT PROTECTIVELY MARKED

COPYRIGHT
Reproduced from Ordnance Survey map with the permission of Ordnance Survey on behalf of the controller of Her Majesty's Stationary Office © Crown Copyright (2019). All Rights reserved. NNB GenCo 0100060408.



Doing the power of good for Britain



DOCUMENT:
SIZEWELL C BAT LICENCE

DRAWING TITLE:
NPR (DARSHAM) PHASE 1 HABITAT PLAN

DRAWING NO:
FIGURE C5bxi

DATE: AUG 2020	DRAWN: R.G.	SCALE: 1:5,000 @A3	REV: 01
-------------------	----------------	-----------------------	------------

SCALE BAR

0

30

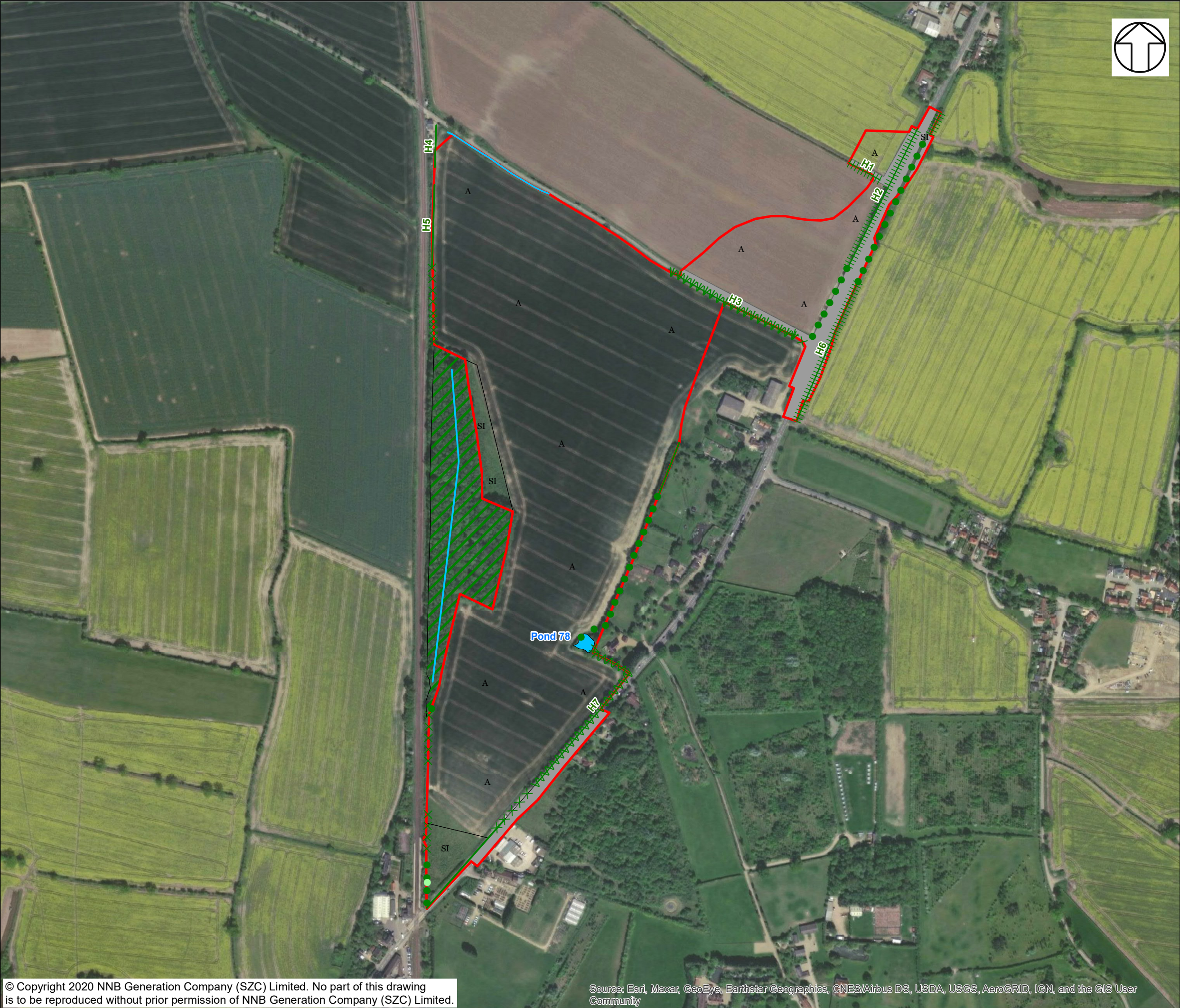
60

90

120

150

M



NOTES

KEY

- SITE BOUNDARY
- BROADLEAVED WOODLAND - PLANTATION
- SCATTERED SCRUB
- SCATTERED BROADLEAVED TREES
- SCATTERED CONIFEROUS TREES
- POOR SEMI-IMPROVED GRASSLAND
- DITCH
- STANDING WATER
- CULTIVATED/DISTURBED LAND-ARABLE
- INTACT HEGDE - SPECIES RICH (H7)
- INTACT HEGDE - SPECIES POOR (H4, H5)
- HEDGE WITH TREES - SPECIES-RICH (H3)
- HEDGE WITH TREES - SPECIES-POOR (H1, H2, H6)
- HARDSTANDING

NOT PROTECTIVELY MARKED

COPYRIGHT
Reproduced from Ordnance Survey map with the permission of Ordnance Survey on behalf of the controller of Her Majesty's Stationary Office © Crown Copyright (2019). All Rights reserved. NNB GenCo 0100060408.




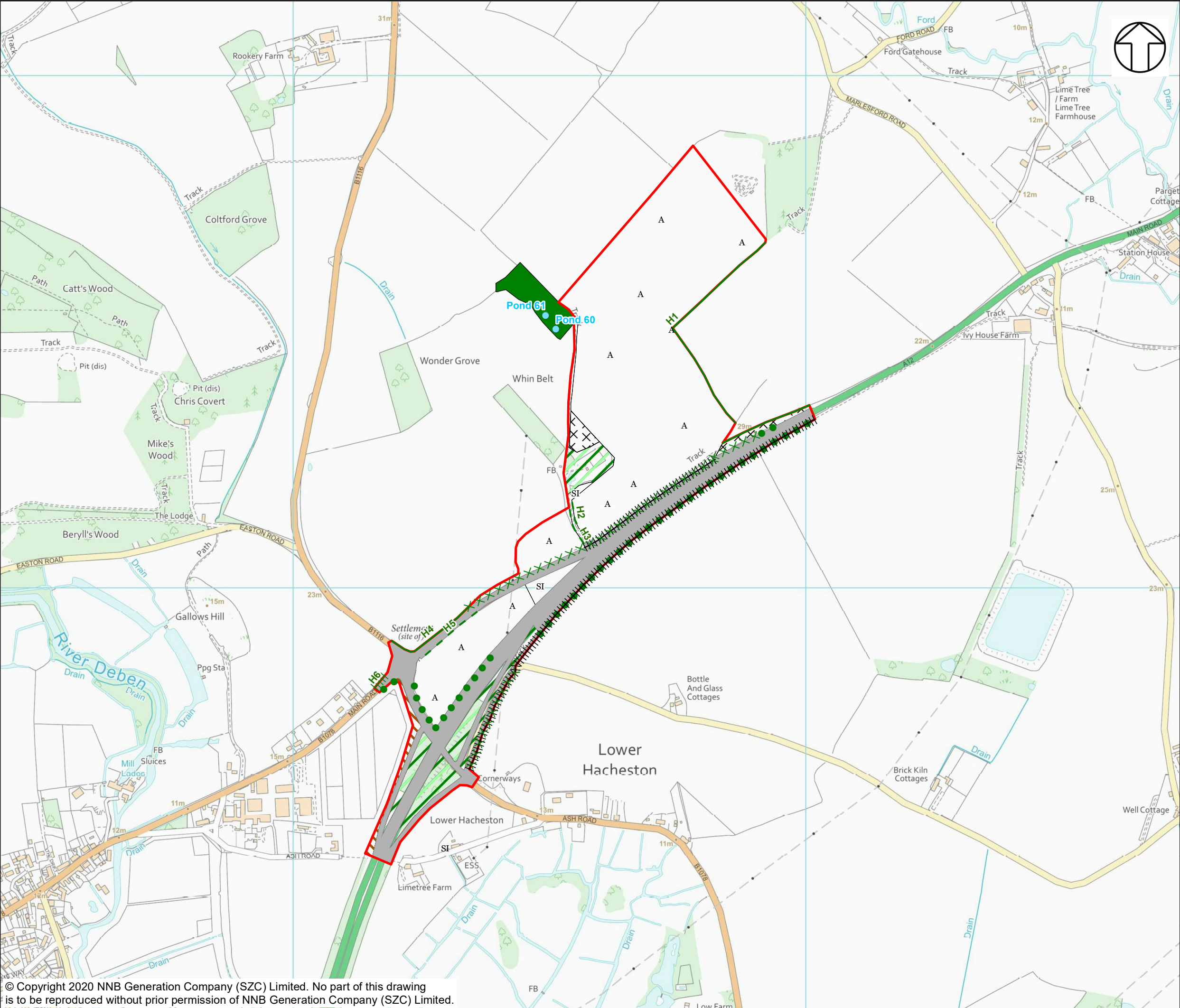
DOCUMENT:
SIZEWELL C BAT LICENCE

DRAWING TITLE:
AERIAL IMAGE OF NPR

DRAWING NO:
FIGURE C5bxii

DATE: AUG 2021	DRAWN: R.G.	SCALE: 1:5,000 @A3	REV: 01
-------------------	----------------	-----------------------	------------






NOTES KEY


- SITE BOUNDARY
- BROADLEAVED WOODLAND - SEMI-NATURAL
- BROADLEAVED WOODLAND - PLANTATION
- MIXED WOODLAND - PLANTATION
- X SCATTERED SCRUB
- SCATTERED BROADLEAVED TREES
- SI POOR SEMI-IMPROVED GRASSLAND
- OTHER TALL HERB AND FERN RUDERAL
- PONDS
- A CULTIVATED/DISTURBED LAND-ARABLE
- X CULTIVATED/DISTURBED LAND - EPHEMERAL/SHORT PERENNIAL
- INTACT HEGDE - SPECIES RICH
- INTACT HEGDE - SPECIES POOR (H1, H4)
- - DEFUNCT HEGDE - SPECIES POOR (H2, H3, H5)
- ||||| HEDGE WITH TREES - SPECIES-POOR (H6)
- ||||| FENCE
- HARDSTANDING

NOT PROTECTIVELY MARKED

COPYRIGHT
Reproduced from Ordnance Survey map with the permission of Ordnance Survey on behalf of the controller of Her Majesty's Stationary Office © Crown Copyright (2019). All Rights reserved. NNB GenCo 0100060408.



Doing the power of good for Britain



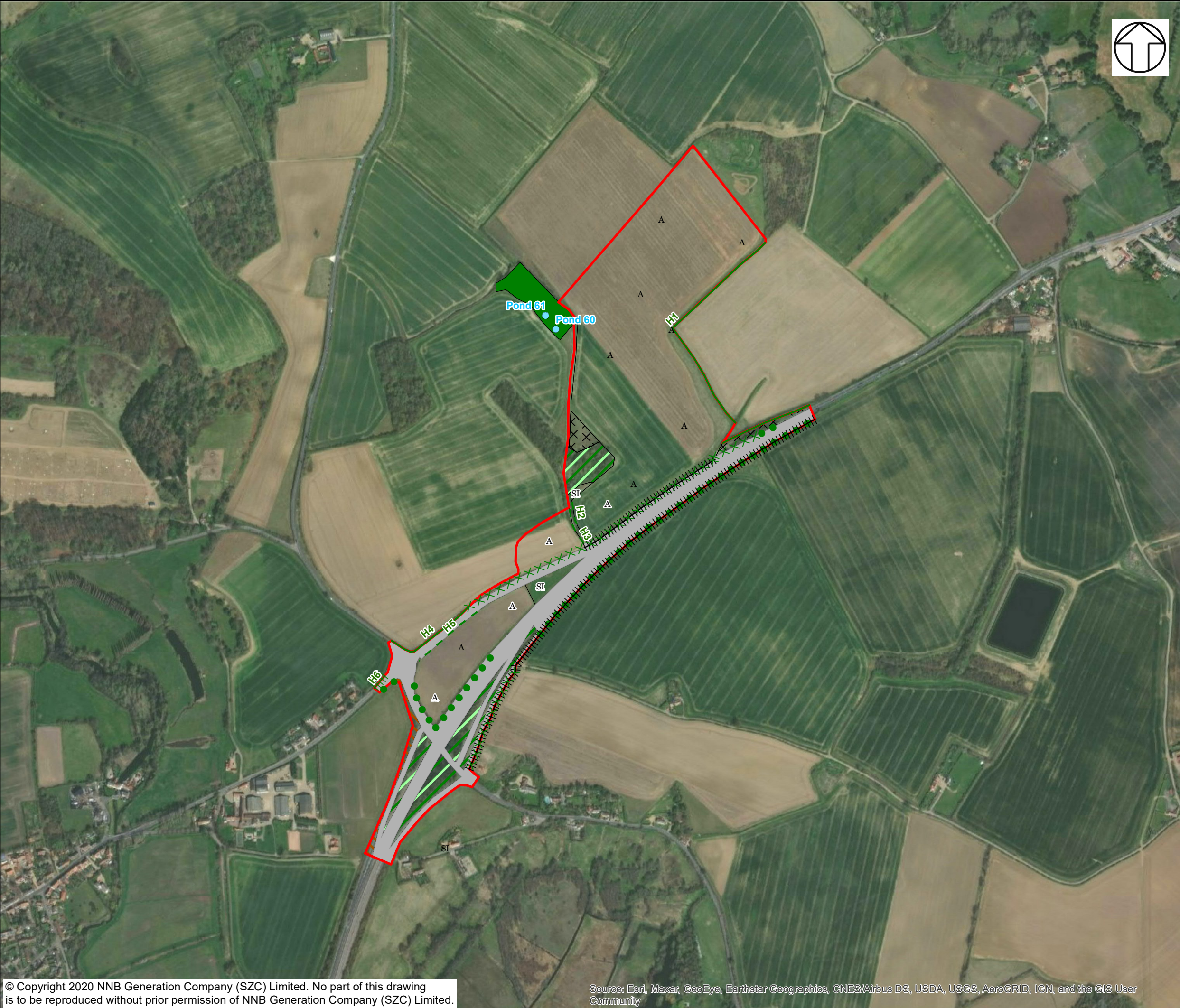
DOCUMENT:
SIZEWELL C BAT LICENCE

DRAWING TITLE:
SPR (WICKHAM) PHASE 1 HABITAT PLAN

DRAWING NO:
FIGURE C5bxiv

DATE: AUG 2021	DRAWN: R.G.	SCALE: 1:7,000 @A3	REV: 01
-------------------	----------------	-----------------------	------------

SCALE BAR
0 40 80 120 160 200 M



- NOTES**
- KEY**
- SITE BOUNDARY
 - BROADLEAVED WOODLAND - SEMI-NATURAL
 - BROADLEAVED WOODLAND - PLANTATION
 - MIXED WOODLAND - PLANTATION
 - SCATTERED SCRUB
 - SCATTERED BROADLEAVED TREES
 - POOR SEMI-IMPROVED GRASSLAND
 - OTHER TALL HERB AND FERN RUDERAL
 - PONDS
 - CULTIVATED/DISTURBED LAND-ARABLE
 - CULTIVATED/DISTURBED LAND - EPHEMERAL/SHORT PERENNIAL
 - INTACT HEGDE - SPECIES RICH
 - INTACT HEGDE - SPECIES POOR (H1, H4)
 - DEFUNCT HEGDE - SPECIES POOR (H2, H3, H5)
 - HEDGE WITH TREES - SPECIES-POOR (H6)
 - FENCE
 - HARDSTANDING

NOT PROTECTIVELY MARKED

COPYRIGHT
Reproduced from Ordnance Survey map with the permission of Ordnance Survey on behalf of the controller of Her Majesty's Stationary Office © Crown Copyright (2019). All Rights reserved. NNB GenCo 0100060408.



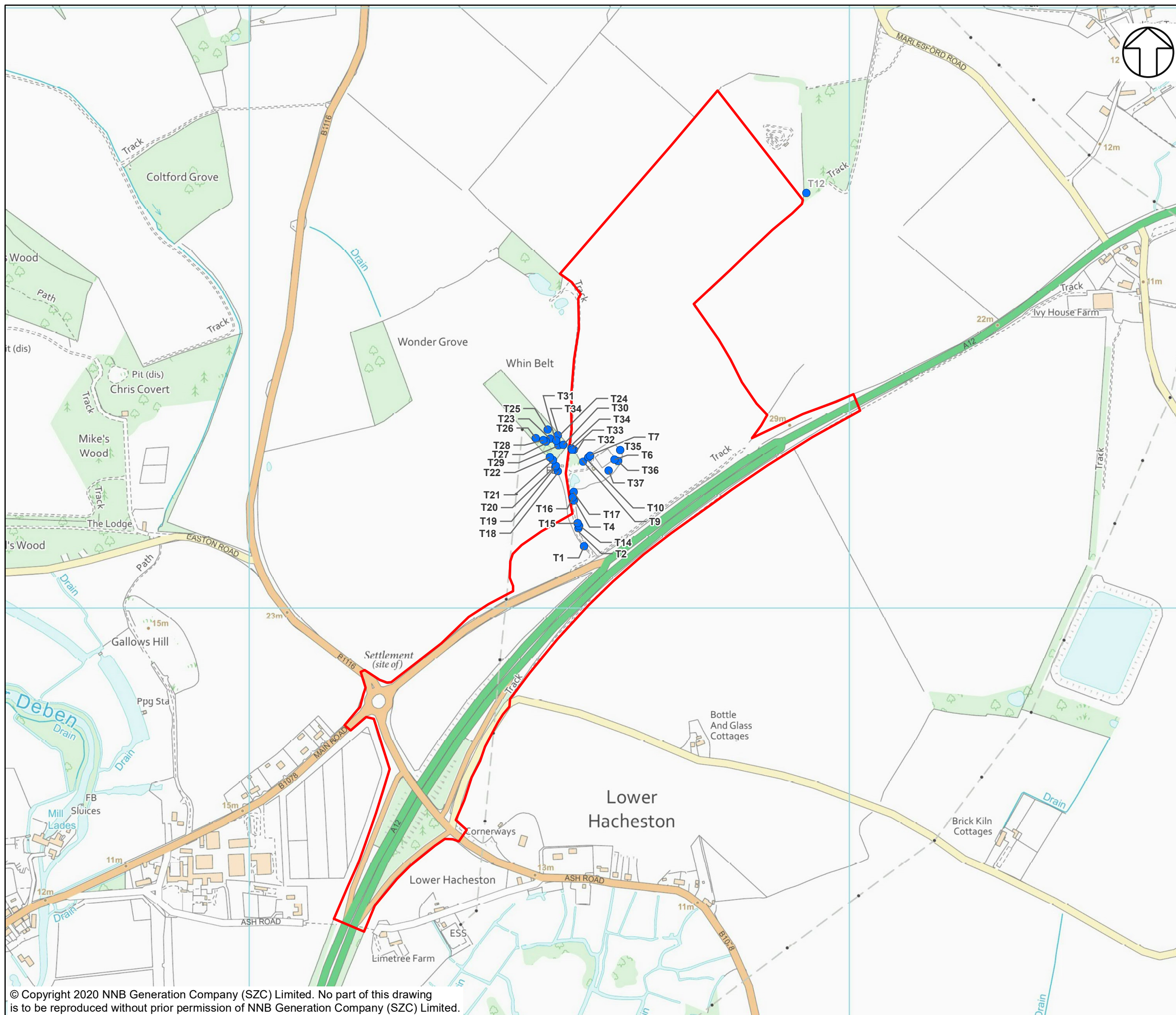
DOCUMENT:
SIZEWELL C BAT LICENCE

DRAWING TITLE:
AERIAL IMAGE OF SPR

DRAWING NO:
Figure C5bxv

DATE: AUG 2021 **DRAWN:** R.G. **SCALE:** 1:7,000 @A3 **REV:** 01

SCALE BAR
0 40 80 120 160 200 M



NOTES

KEY

- SITE BOUNDARY
- BAT TREE

NOT PROTECTIVELY MARKED

COPYRIGHT
Reproduced from Ordnance Survey map with the permission of Ordnance Survey on behalf of the controller of Her Majesty's Stationary Office © Crown Copyright (2019). All Rights reserved. NNB GenCo 0100060408.




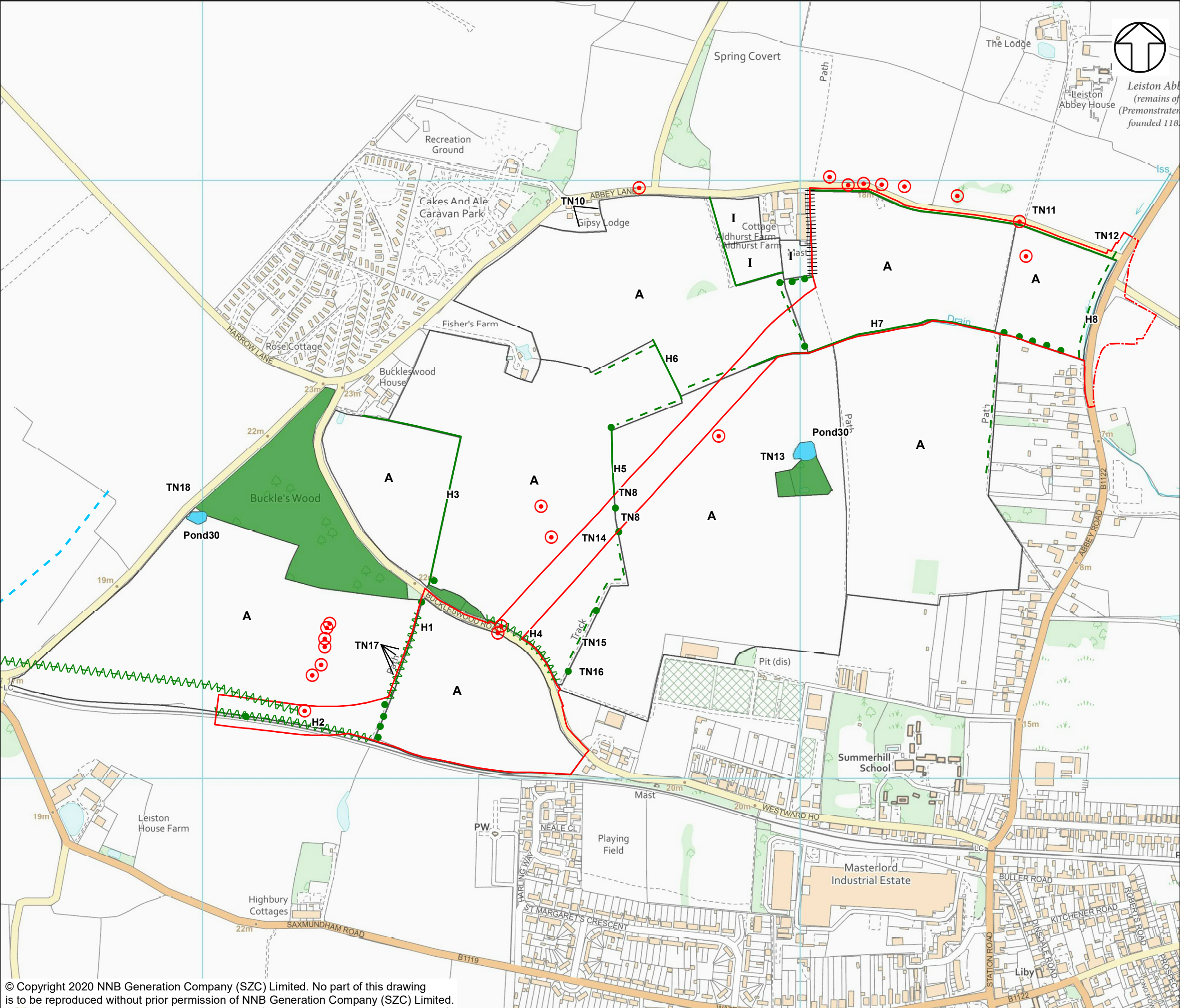
DOCUMENT:
SIZEWELL C BAT LICENCE

DRAWING TITLE:
SPR LOCATIONS OF THE TREES SURVEYED
IN 2020/21

DRAWING NO:
FIGURE C5bxvi

DATE: AUG 2021	DRAWN: R.G.	SCALE: 1:6,000 @A3	REV: 01
-------------------	----------------	-----------------------	------------





NOTES

KEY

- GREEN RAIL ROUTE DEVELOPMENT
- SITE BOUNDARY
- VOLUME 9 ASSESSMENT AREA
- TARGET NOTE (TN)
- BROADLEAVED SCATTERED TREES
- INTACT HEDGE - SPECIES POOR
- DEFUNCT HEDGE - NATIVE SPECIES-RICH
- DEFUNCT HEDGE - SPECIES-POOR
- FENCE
- DRY DITCH
- SCRUB - DENSE
- BROADLEAVED WOODLAND - SEMI-NATURAL
- IMPROVED GRASSLAND
- CULTIVATED/DISTURBED LAND - ARABLE
- STANDING WATER

NOT PROTECTIVELY MARKED

COPYRIGHT
Reproduced from Ordnance Survey map with the permission of Ordnance Survey on behalf of the controller of Her Majesty's Stationary Office © Crown Copyright (2019). All Rights reserved. NNB GenCo 0100060408.

Doing the power of good for Britain

DOCUMENT:
SIZEWELL C BAT LICENCE

DRAWING TITLE:
GRR PHASE 1 HABITAT PLAN

DRAWING NO:
FIGURE C5bxvii

DATE: AUG 2021	DRAWN: R.G.	SCALE: 1:6,000 @A3	REV: 01
-------------------	----------------	-----------------------	------------

SCALE BAR



NOTES

KEY

- GREEN RAIL ROUTE DEVELOPMENT SITE BOUNDARY
- VOLUME 9 ASSESSMENT AREA
- TARGET NOTE (TN)
- BROADLEAVED SCATTERED TREES
- INTACT HEDGE - SPECIES POOR
- DEFUNCT HEDGE - NATIVE SPECIES-RICH
- DEFUNCT HEDGE - SPECIES-POOR
- FENCE
- DRY DITCH
- SCRUB - DENSE
- BROADLEAVED WOODLAND - SEMI-NATURAL
- IMPROVED GRASSLAND
- CULTIVATED/DISTURBED LAND - ARABLE
- STANDING WATER

NOT PROTECTIVELY MARKED

COPYRIGHT
Reproduced from Ordnance Survey map with the permission of Ordnance Survey on behalf of the controller of Her Majesty's Stationary Office © Crown Copyright (2019). All Rights reserved. NNB GenCo 0100060408.




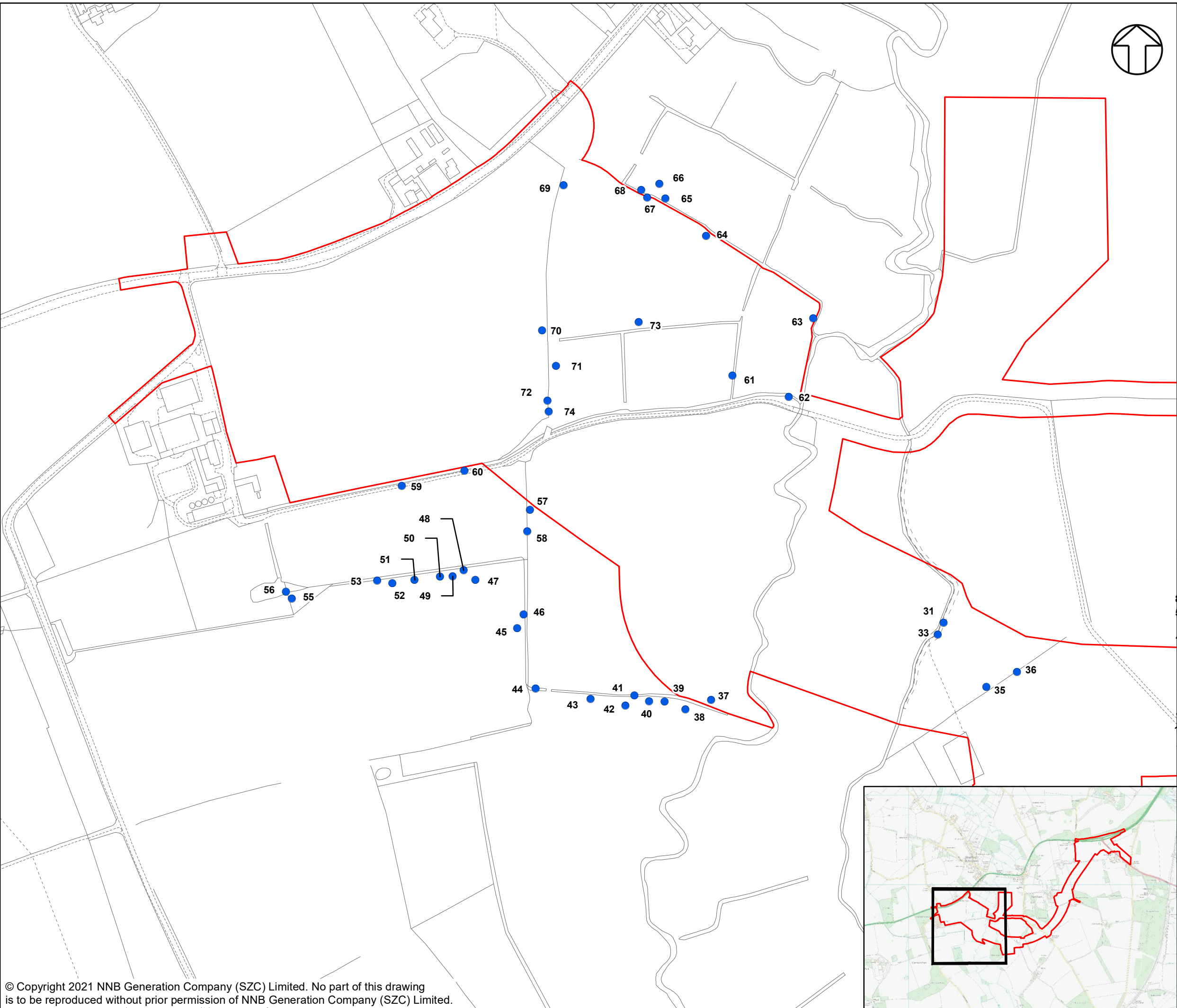
DOCUMENT:
SIZEWELL C BAT LICENCE

DRAWING TITLE:
GRR AERIAL IMAGE

DRAWING NO:
FIGURE C5bxviii

DATE: AUG 2021 DRAWN: R.G. SCALE: 1:6,000 @A3 REV: 01





NOTES

KEY

- TWO VILLAGE BYPASS DEVELOPMENT SITE BOUNDARY
- BAT TREES

NOT PROTECTIVELY MARKED

COPYRIGHT
Reproduced from Ordnance Survey map with the permission of Ordnance Survey on behalf of the controller of Her Majesty's Stationary Office © Crown Copyright (2021). All Rights reserved. NNB GenCo 0100060408.




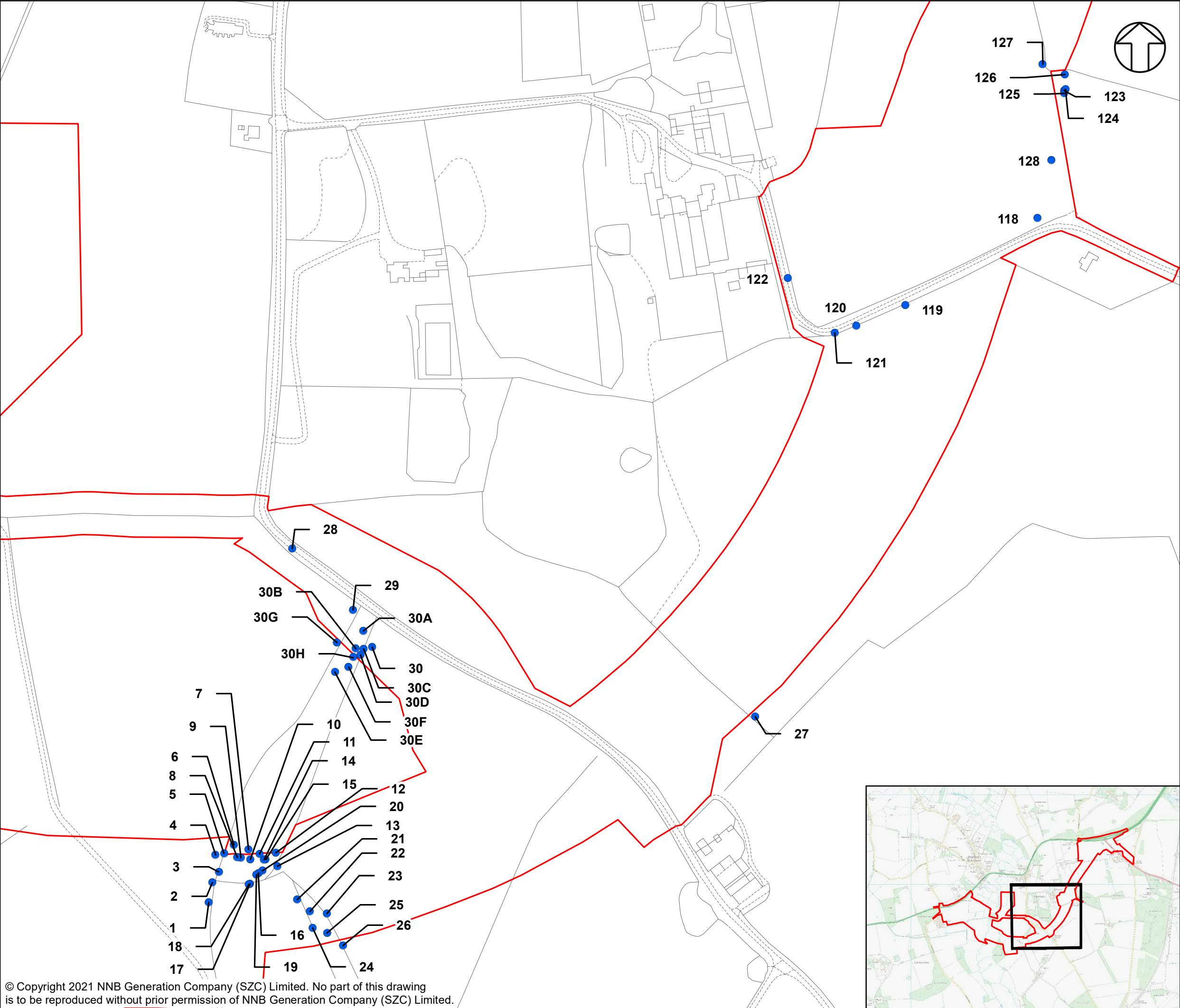
DOCUMENT:
SIZEWELL C BAT LICENCE

DRAWING TITLE:
TVB LOCATIONS OF THE TREES SURVEYED
IN 2020/21
SHEET 1 OF 3

DRAWING NO:
FIGURE C5bxxii

DATE: AUG 2021 **DRAWN:** Y.G. **SCALE:** 1:3,250 @A3 **REV:** 01





NOTES

KEY

- TWO VILLAGE BYPASS DEVELOPMENT SITE BOUNDARY
- BAT TREES

NOT PROTECTIVELY MARKED

COPYRIGHT
Reproduced from Ordnance Survey map with the permission of Ordnance Survey on behalf of the controller of Her Majesty's Stationary Office © Crown Copyright (2021). All Rights reserved. NNB GenCo 0100060408.




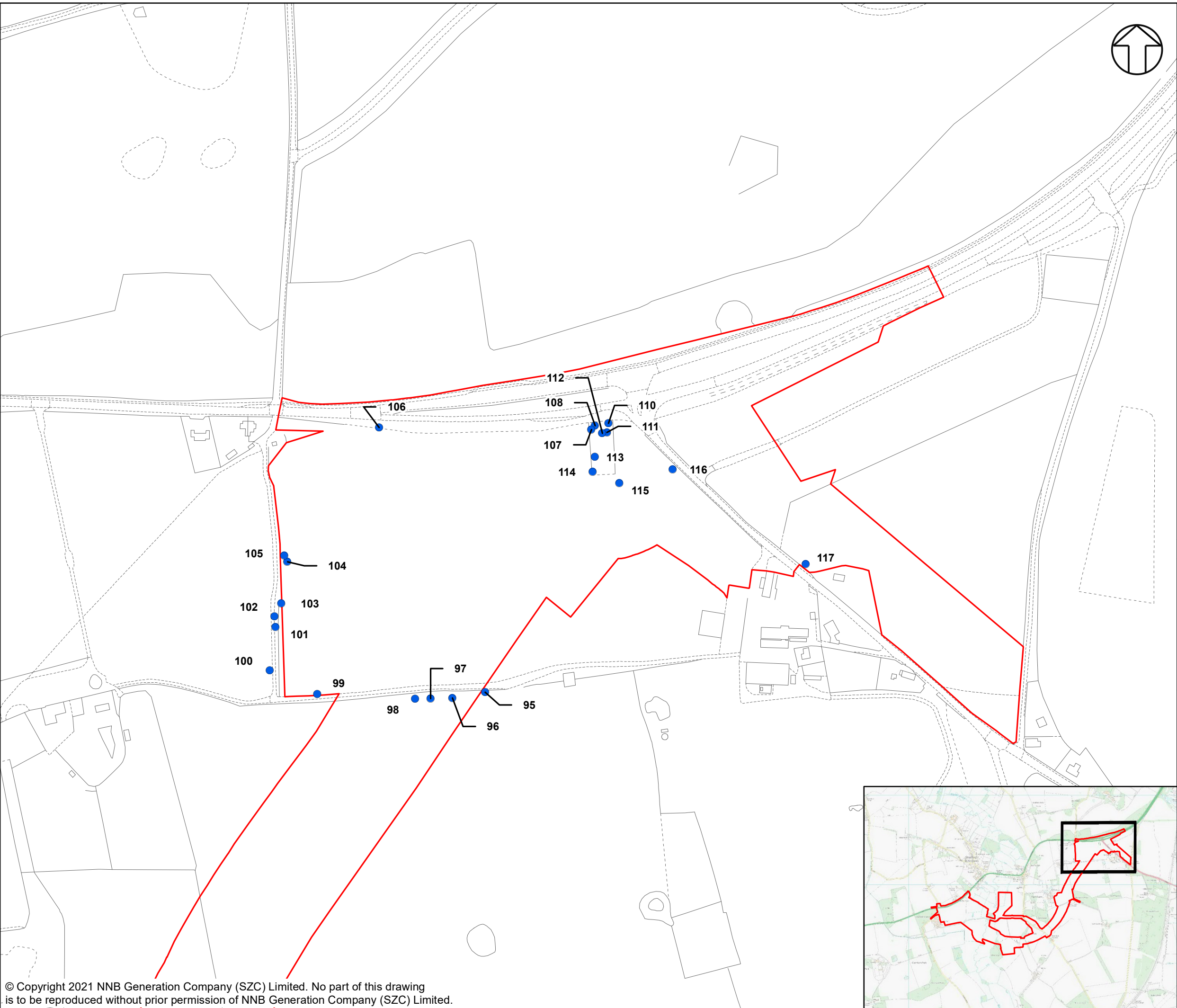
DOCUMENT:
SIZEWELL C BAT LICENCE

DRAWING TITLE:
TVB LOCATIONS OF THE TREES SURVEYED
IN 2020/21
SHEET 2 OF 3

DRAWING NO:
FIGURE C5bxxii

DATE: AUG 2021 DRAWN: Y.G. SCALE: 1:2,500 @A3 REV: 01





NOTES

KEY

- TWO VILLAGE BYPASS DEVELOPMENT SITE BOUNDARY
- BAT TREES

NOT PROTECTIVELY MARKED

COPYRIGHT
Reproduced from Ordnance Survey map with the permission of Ordnance Survey on behalf of the controller of Her Majesty's Stationary Office © Crown Copyright (2021). All Rights reserved. NNB GenCo 0100060408.

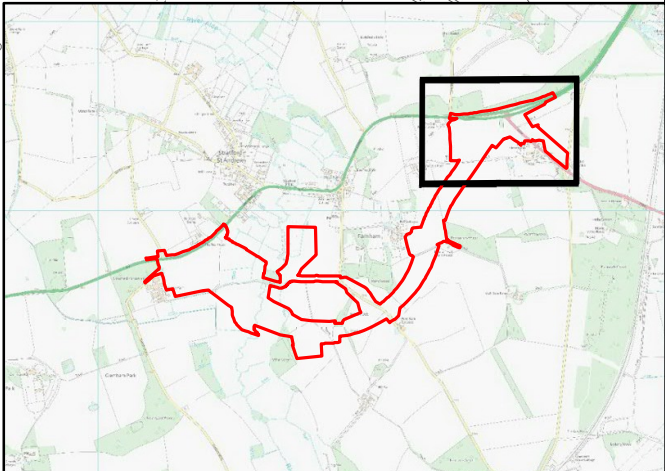



DOCUMENT:
SIZEWELL C BAT LICENCE

DRAWING TITLE:
TVB LOCATIONS OF THE TREES SURVEYED
IN 2020/21
SHEET 3 OF 3

DRAWING NO:
FIGURE C5bxxii

DATE:	DRAWN:	SCALE:	REV:
AUG 2021	Y.G.	1:3,000 @A3	01





- NOTES
- KEY
- FREIGHT MANAGEMENT FACILITY DEVELOPMENT SITE BOUNDARY
 - TARGET NOTE (TN)
 - SCRUB - SCATTERED
 - BROADLEAVED PARKLAND/SCATTERED TREES
 - HEDGE WITH TREES - NATIVE SPECIES-RICH
 - HEDGE WITH TREES - SPECIES-POOR
 - FENCE
 - DRY DITCH
 - NO ACCESS
 - SCRUB - DENSE/CONTINUOUS
 - SI POOR SEMI-IMPROVED GRASSLAND
 - BRACKEN - CONTINUOUS
 - BRACKEN - SCATTERED
 - OTHER TALL HERB AND FERN - RUDERAL
 - STANDING WATER
 - A CULTIVATED/DISTURBED LAND - ARABLE
 - HARDSTANDING
 - H1 HEDGEROW 1

NOT PROTECTIVELY MARKED

COPYRIGHT
Reproduced from Ordnance Survey map with the permission of Ordnance Survey on behalf of the controller of Her Majesty's Stationary Office © Crown Copyright (2019). All Rights reserved. NNB GenCo 0100060408.

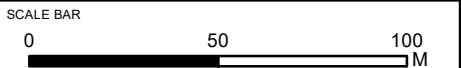


DOCUMENT:
SIZEWELL C BAT LICENCE

DRAWING TITLE:
FMF PHASE 1 HABITAT PLAN

DRAWING NO:
FIGURE C5bxxiii

DATE: AUG 2021 DRAWN: R.G. SCALE: 1:2,000 @A3





NOTES

KEY

- FREIGHT MANAGEMENT FACILITY DEVELOPMENT SITE BOUNDARY
- TARGET NOTE (TN)
- SCRUB - SCATTERED
- BROADLEAVED PARKLAND/SCATTERED TREES
- HEDGE WITH TREES - NATIVE SPECIES-RICH
- HEDGE WITH TREES - SPECIES-POOR
- FENCE
- DRY DITCH
- NO ACCESS
- SCRUB - DENSE/CONTINUOUS
- POOR SEMI-IMPROVED GRASSLAND
- BRACKEN - CONTINUOUS
- BRACKEN - SCATTERED
- OTHER TALL HERB AND FERN - RUDERAL
- STANDING WATER
- CULTIVATED/DISTURBED LAND - ARABLE
- HARDSTANDING
- H1 HEDGEROW 1

NOT PROTECTIVELY MARKED

COPYRIGHT
Reproduced from Ordnance Survey map with the permission of Ordnance Survey on behalf of the controller of Her Majesty's Stationary Office © Crown Copyright (2019). All Rights reserved. NNB GenCo 0100060408.




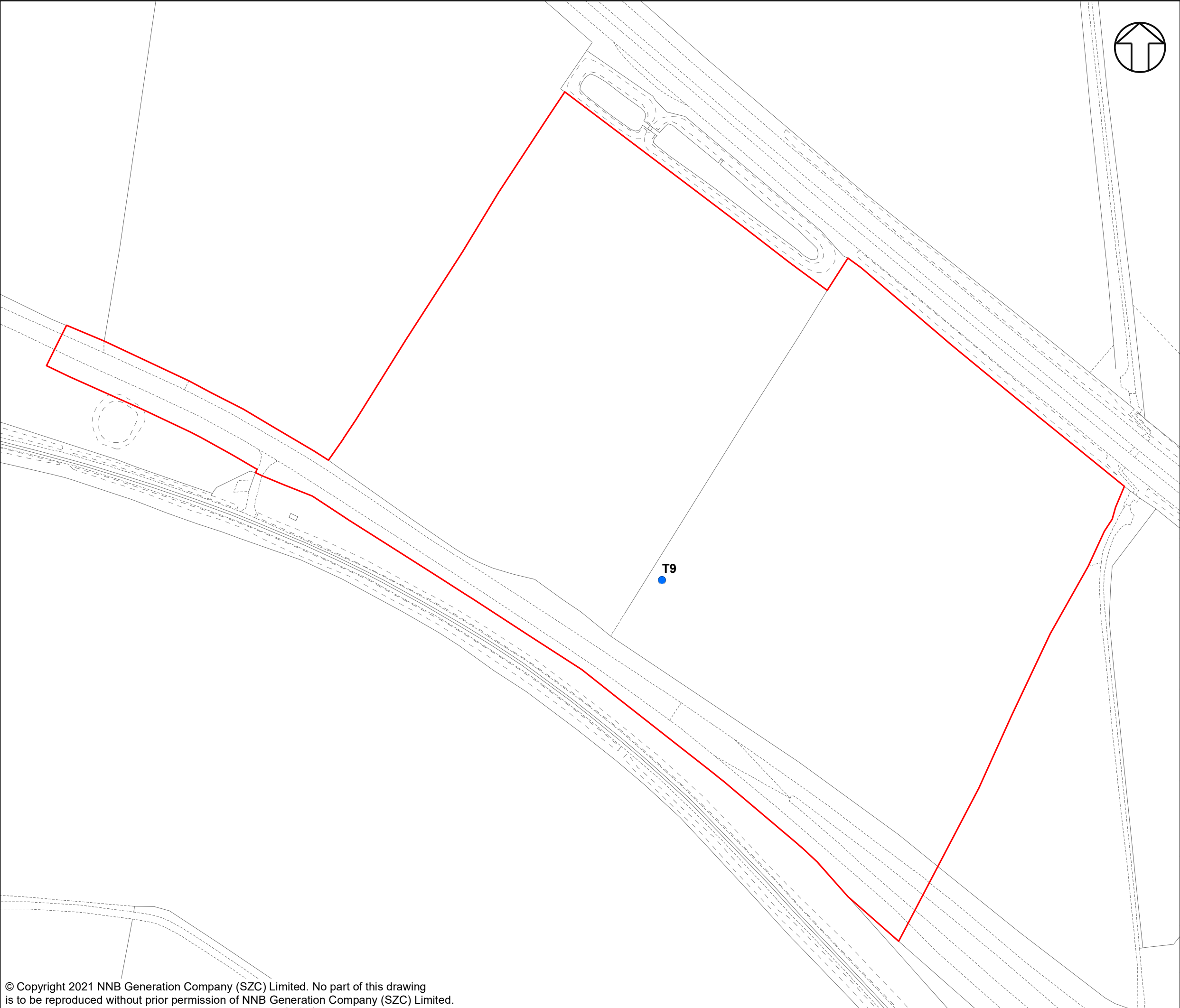
DOCUMENT:
SIZEWELL C BAT LICENCE

DRAWING TITLE:
FMF AERIAL IMAGE

DRAWING NO:
FIGURE C5bxxiv

DATE: AUG 2021 **DRAWN:** R.G. **SCALE:** 1:2,000 @A3





NOTES
1. NUMBERS PRECEDED BY A 'T' (E.G. T1)
REFER TO TREE NUMBERS AS REFERENCED
IN TABLE 4.1, ANNEX 7A.3 PRIMARY DATA.

- KEY**
- FREIGHT MANAGEMENT FACILITY
DEVELOPMENT SITE BOUNDARY
 - FMF BAT TREE ASSESSMENT

NOT PROTECTIVELY MARKED

COPYRIGHT
Reproduced from Ordnance Survey map with the permission of
Ordnance Survey on behalf of the controller of Her Majesty's
Stationary Office © Crown Copyright (2021). All Rights
reserved. NNB GenCo 0100060408.




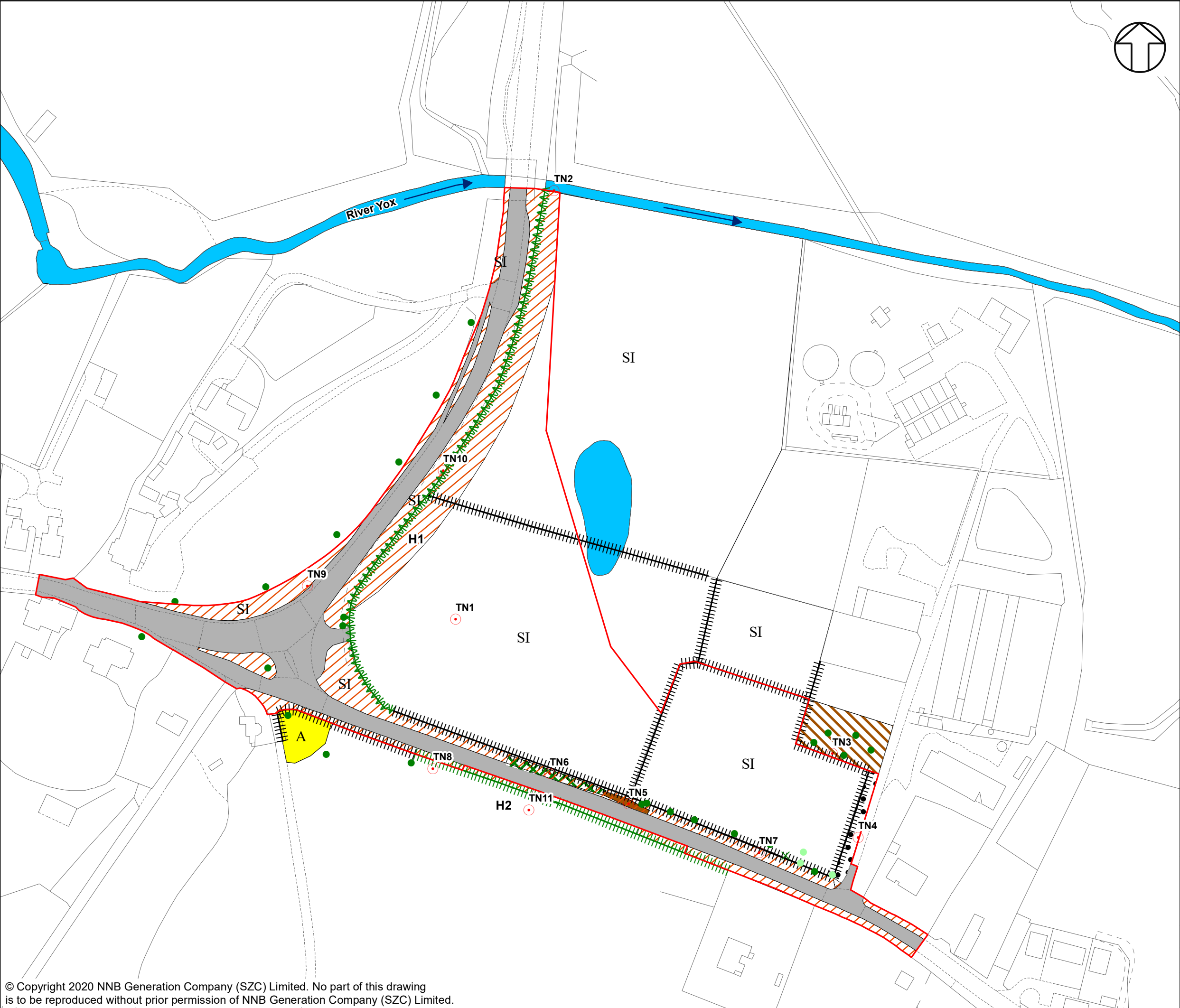
DOCUMENT:
SIZEWELL C BAT LICENCE

DRAWING TITLE:
FMF LOCATIONS OF THE TREES SURVEYED
IN 2020/21

DRAWING NO:
FIGURE C5bxxv

DATE: AUG 2021	DRAWN: Y.G.	SCALE: 1:2,000 @A3	REV: 01
--------------------------	-----------------------	------------------------------	-------------------





NOTES

KEY

- YOXFORD ROUNDABOUT DEVELOPMENT SITE BOUNDARY
- TARGET NOTE
- H1 HEDGEROW
- SCATTERED SCRUB
- SCATTERED BROADLEAVED TREES
- SCATTERED CONIFEROUS TREES
- HEDGE WITH TREES - NATIVE SPECIES-RICH
- HEDGE WITH TREES - SPECIES-POOR
- FENCE
- SCRUB - DENSE/CONTINUOUS
- POOR SEMI-IMPROVED GRASSLAND
- BRACKEN - CONTINUOUS
- OTHER TALL HERB AND FERN - RUDERAL
- STANDING WATER
- RUNNING WATER
- CULTIVATED/DISTURBED LAND - AMENITY GRASSLAND
- BARE GROUND
- HARDSTANDING
- NO ACCESS

NOT PROTECTIVELY MARKED

COPYRIGHT
Reproduced from Ordnance Survey map with the permission of Ordnance Survey on behalf of the controller of Her Majesty's Stationary Office © Crown Copyright (2019). All Rights reserved. NNB GenCo 0100060408.




DOCUMENT:
SIZEWELL C BAT LICENCE

DRAWING TITLE:
YOXFORD PHASE 1 HABITAT PLAN

DRAWING NO:
FIGURE C5bxxvi

DATE: AUG 2021 DRAWN: R.G. SCALE: 1:1,500 @A3





NOTES

KEY

- YOXFORD ROUNDABOUT DEVELOPMENT SITE BOUNDARY
- TARGET NOTE
- H1 HEDGEROW
- SCATTERED SCRUB
- SCATTERED BROADLEAVED TREES
- SCATTERED CONIFEROUS TREES
- HEDGE WITH TREES - NATIVE SPECIES-RICH
- HEDGE WITH TREES - SPECIES-POOR
- FENCE
- SCRUB - DENSE/CONTINUOUS
- POOR SEMI-IMPROVED GRASSLAND
- BRACKEN - CONTINUOUS
- OTHER TALL HERB AND FERN - RUDERAL
- STANDING WATER
- RUNNING WATER
- CULTIVATED/DISTURBED LAND - AMENITY GRASSLAND
- BARE GROUND
- HARDSTANDING
- NO ACCESS

NOT PROTECTIVELY MARKED

COPYRIGHT
Reproduced from Ordnance Survey map with the permission of Ordnance Survey on behalf of the controller of Her Majesty's Stationary Office © Crown Copyright (2019). All Rights reserved. NNB GenCo 0100060408.

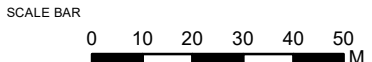


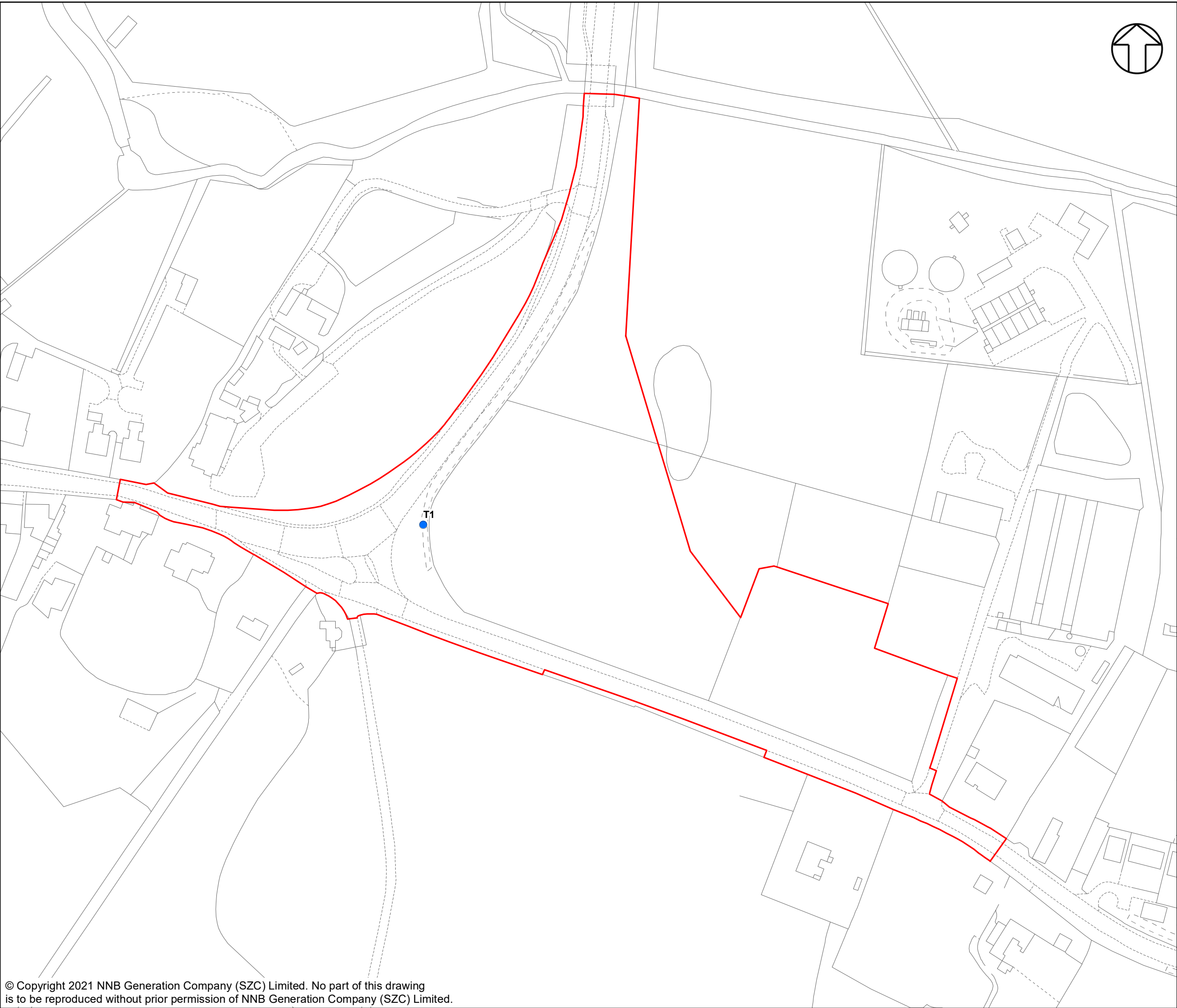
DOCUMENT:
SIZEWELL C BAT LICENCE

DRAWING TITLE:
YOXFORD AERIAL IMAGE

DRAWING NO:
FIGURE C5bxxvii

DATE: AUG 2021 DRAWN: R.G. SCALE: 1:1,500 @A3





NOTES

KEY

- YOXFORD ROUNDABOUT
DEVELOPMENT SITE BOUNDARY
- BAT TREE SURVEY

NOT PROTECTIVELY MARKED

COPYRIGHT
Reproduced from Ordnance Survey map with the permission of Ordnance Survey on behalf of the controller of Her Majesty's Stationary Office © Crown Copyright (2021). All Rights reserved. NNB GenCo 0100060408.




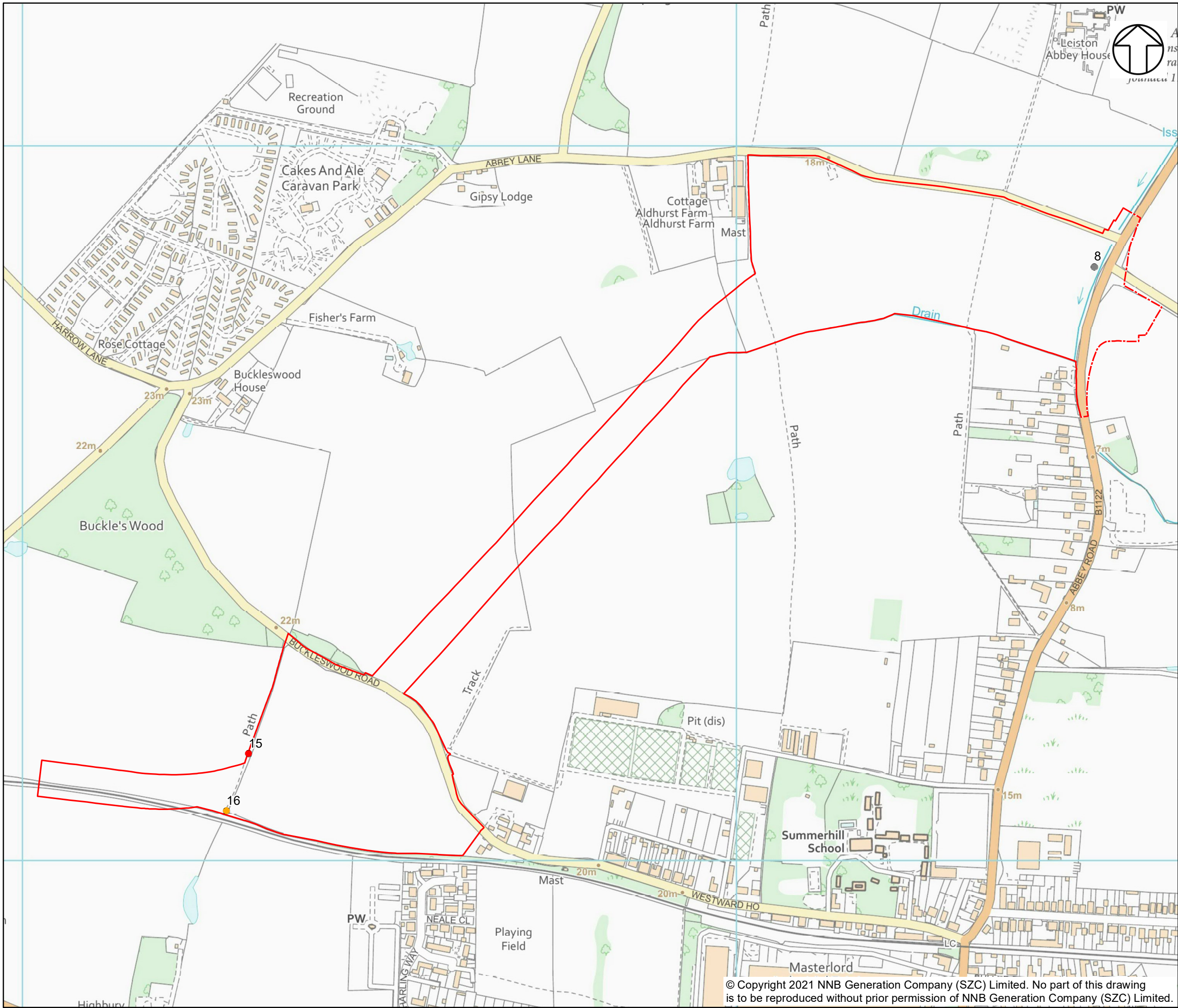
DOCUMENT:
SIZEWELL C BAT LICENCE

DRAWING TITLE:
YOXFORD LOCATIONS OF TREES SURVEYED
IN 2020/21

DRAWING NO:
FIGURE C5bxxviii

DATE:	DRAWN:	SCALE:	REV:
AUG 2021	Y.G.	1:1,500 @A3	01





NOTES

KEY

- GREEN RAIL ROUTE DEVELOPMENT
- SITE BOUNDARY
- VOLUME 9 ASSESSMENT AREA
- HIGH POTENTIAL
- MODERATE POTENTIAL
- NEGLECTIBLE POTENTIAL

NOT PROTECTIVELY MARKED

COPYRIGHT
Reproduced from Ordnance Survey map with the permission of Ordnance Survey on behalf of the controller of Her Majesty's Stationary Office © Crown Copyright (2021). All Rights reserved. NNB GenCo 0100060408.




DOCUMENT:
SIZEWELL C BAT LICENCE

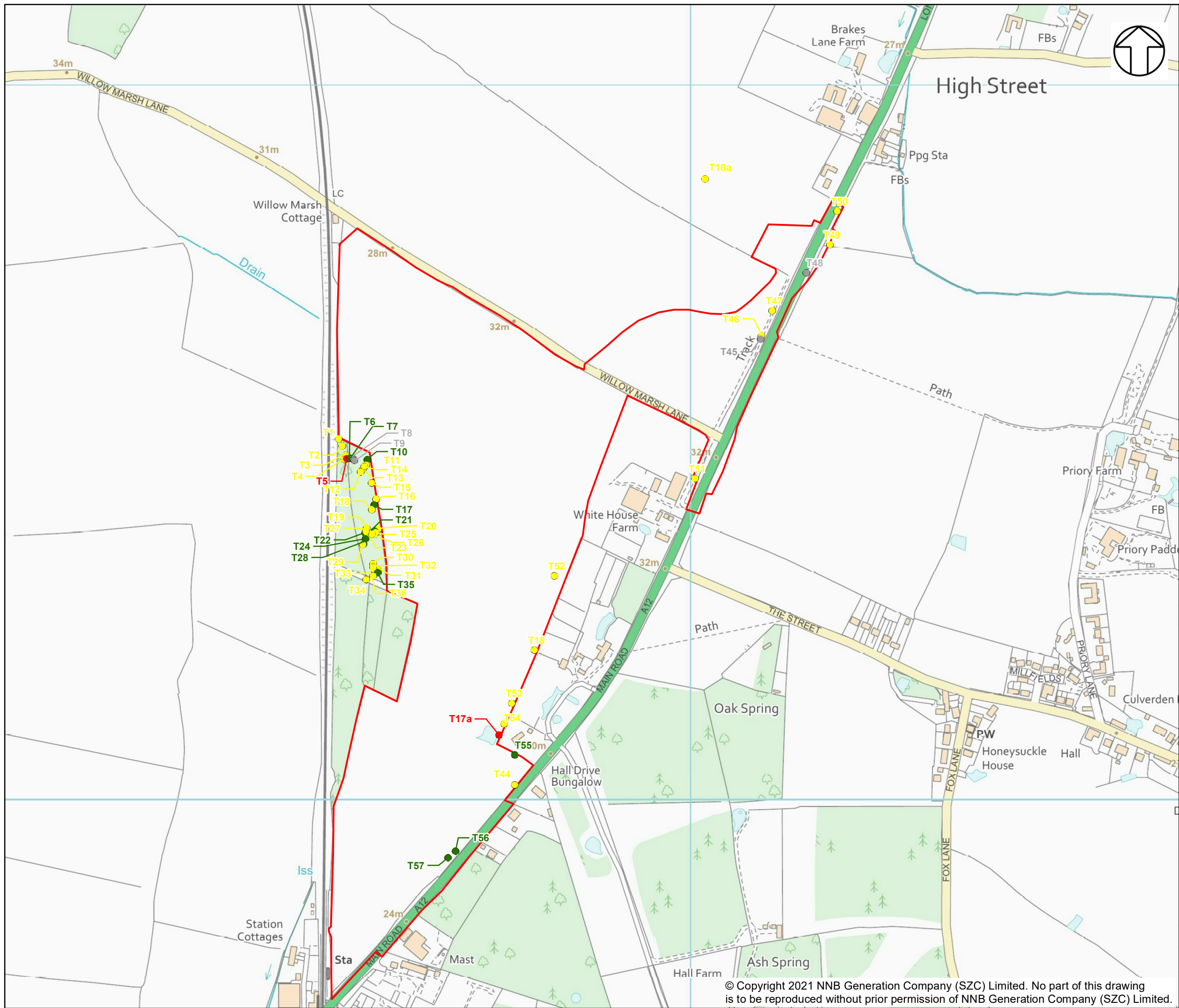
DRAWING TITLE:
GRR TREE INSPECTION 2021 RESULTS

DRAWING NO:
FIGURE C6ix

DATE: JULY 2021 DRAWN: Y.G. SCALE: 1:5,000 @A3 REV: 01



© Copyright 2021 NNB Generation Company (SZC) Limited. No part of this drawing is to be reproduced without prior permission of NNB Generation Company (SZC) Limited.



NOTES

KEY

SITE BOUNDARY

ROOST POTENTIAL CLASSIFICATION

- HIGH POTENTIAL
- MEDIUM POTENTIAL
- LOW POTENTIAL
- NEGLECTIBLE POTENTIAL

NOT PROTECTIVELY MARKED

COPYRIGHT
Reproduced from Ordnance Survey map with the permission of Ordnance Survey on behalf of the controller of Her Majesty's Stationary Office © Crown Copyright (2021). All Rights reserved. NNB GenCo 0100060408.



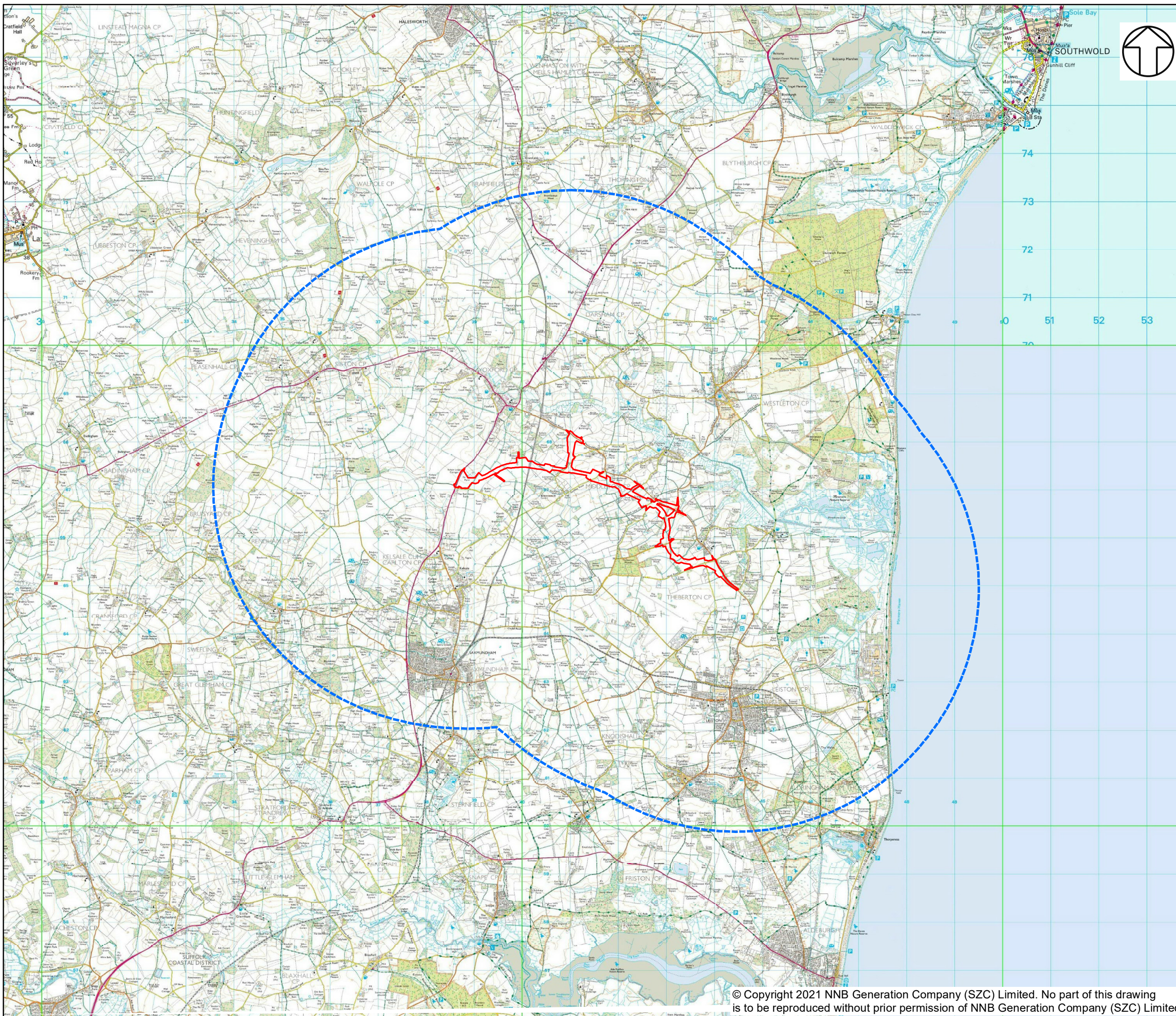
DOCUMENT:
SIZEWELL C BAT LICENCE

DRAWING TITLE:
NPR TREE INSPECTION 2020 RESULTS

DRAWING NO:
FIGURE C6vii

DATE: JULY 2021 DRAWN: R.G. SCALE: 1:5,000 @A3 REV: 01

SCALE BAR
0 30 60 90 120 150 M



KEY

- SIZEWELL LINK ROAD DEVELOPMENT
- SITE BOUNDARY
- STUDY AREA 5KM - SITE CENTERED

NOT PROTECTIVELY MARKED

COPYRIGHT
Reproduced from Ordnance Survey map with the permission of Ordnance Survey on behalf of the controller of Her Majesty's Stationary Office © Crown Copyright (2021). All Rights reserved. NNB GenCo 0100060408.

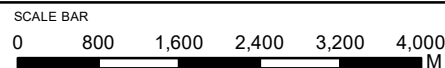


DOCUMENT:
SIZEWELL C BAT LICENCE

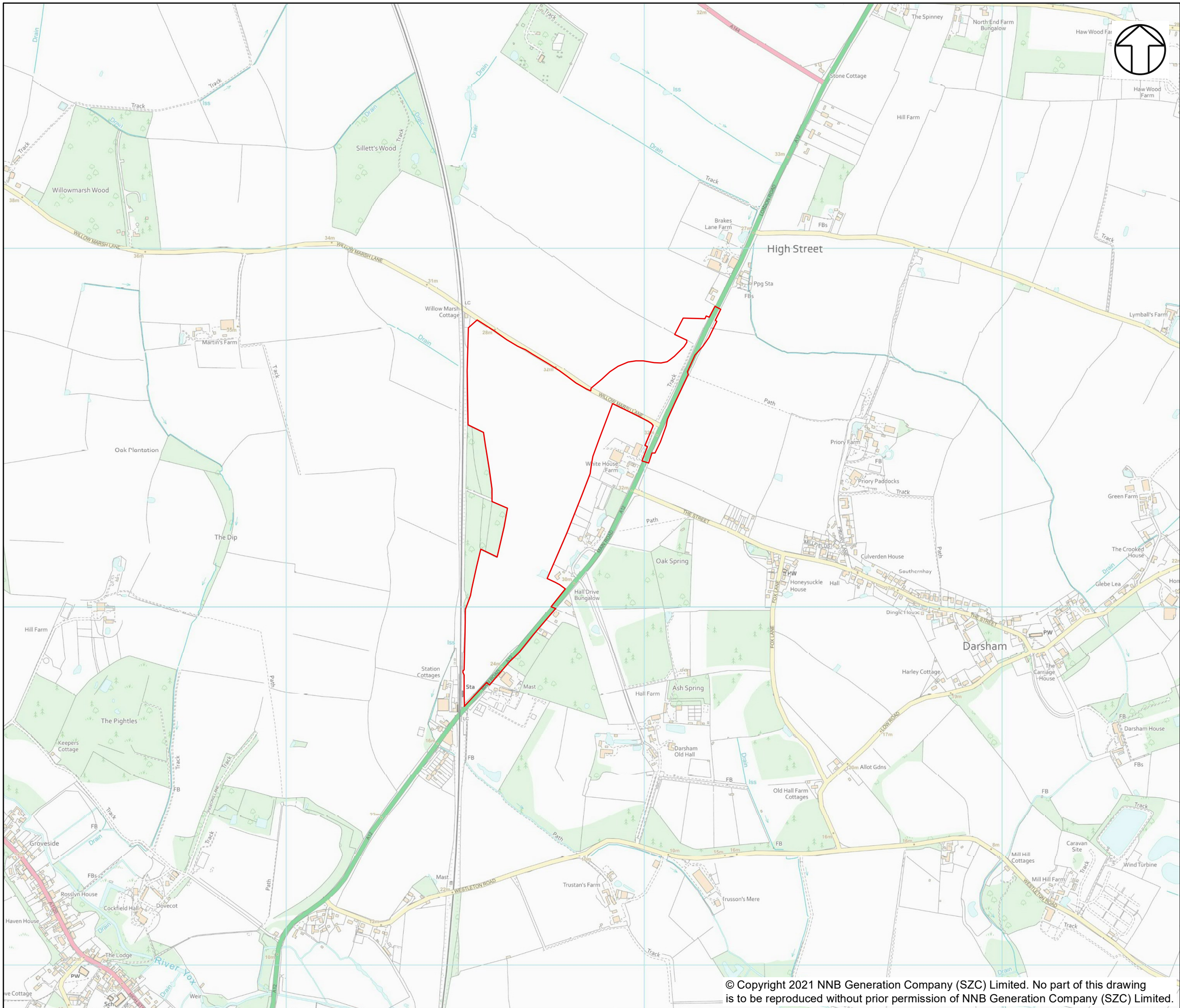
DRAWING TITLE:
LOCATION OF SIZEWELL LINK ROAD

DRAWING NO:
FIGURE C5a11

DATE: JULY 2021 DRAWN: Y.G. SCALE: 1:75,000 @A3 REV: 01



© Copyright 2021 NNB Generation Company (SZC) Limited. No part of this drawing is to be reproduced without prior permission of NNB Generation Company (SZC) Limited.



NOTES

KEY

SITE BOUNDARY

NOT PROTECTIVELY MARKED

COPYRIGHT
Reproduced from Ordnance Survey map with the permission of Ordnance Survey on behalf of the controller of Her Majesty's Stationary Office © Crown Copyright (2021). All Rights reserved. NNB GenCo 0100060408.




DOCUMENT:
SIZEWELL C BAT LICENSE

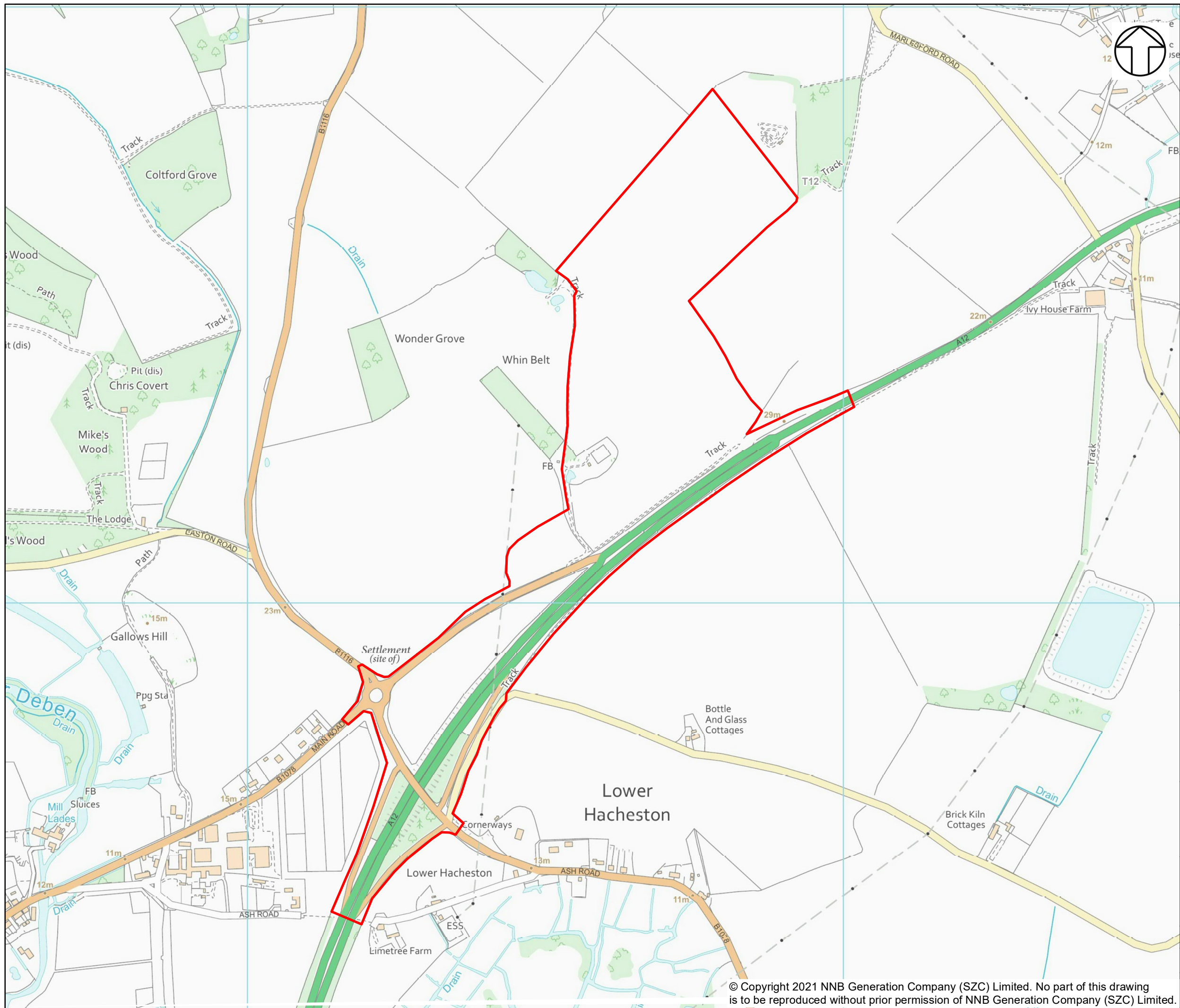
DRAWING TITLE:
LOCATION OF NORTHERN PARK AND RIDE
(DARSHAM)

DRAWING NO:
FIGURE C5aiii

DATE:	DRAWN:	SCALE:	REV:
JULY 2021	Y.G.	1:10,000 @A3	01



© Copyright 2021 NNB Generation Company (SZC) Limited. No part of this drawing is to be reproduced without prior permission of NNB Generation Company (SZC) Limited.



NOTES

KEY

SITE BOUNDARY

NOT PROTECTIVELY MARKED

COPYRIGHT
Reproduced from Ordnance Survey map with the permission of Ordnance Survey on behalf of the controller of Her Majesty's Stationary Office © Crown Copyright (2021). All Rights reserved. NNB GenCo 0100060408.

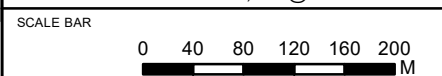


DOCUMENT:
SIZEWELL C BAT LICENSE

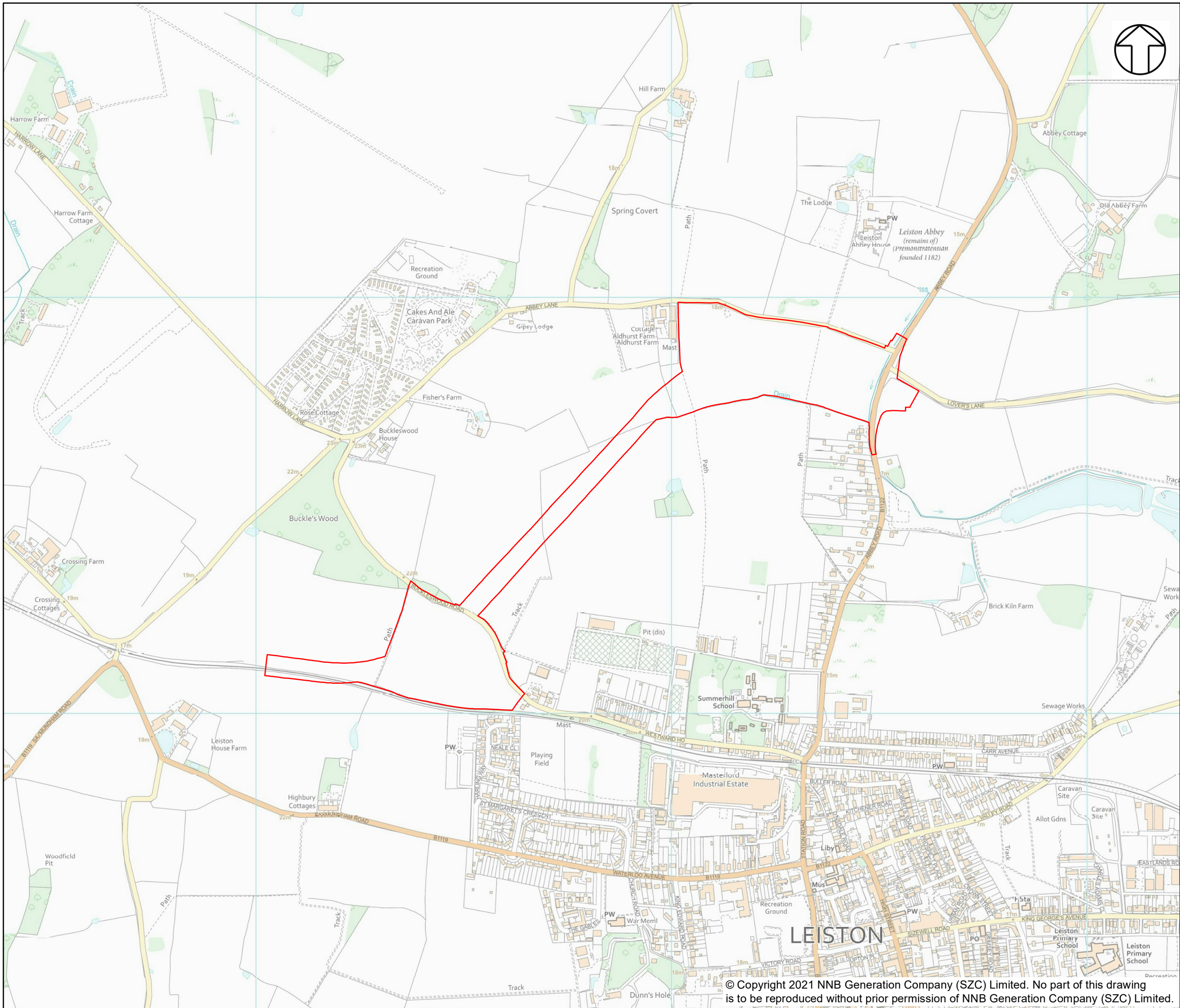
DRAWING TITLE:
LOCATION OF SOUTHERN PARK AND RIDE (WICKHAM)

DRAWING NO:
FIGURE C5aiv

DATE:	DRAWN:	SCALE:	REV:
JULY 2021	Y.G.	1:6,000 @A3	01



© Copyright 2021 NNB Generation Company (SZC) Limited. No part of this drawing is to be reproduced without prior permission of NNB Generation Company (SZC) Limited.



NOTES

KEY

SITE BOUNDARY

NOT PROTECTIVELY MARKED

COPYRIGHT
Reproduced from Ordnance Survey map with the permission of Ordnance Survey on behalf of the controller of Her Majesty's Stationary Office © Crown Copyright (2021). All Rights reserved. NNB GenCo 0100060408.

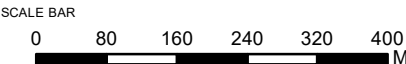


DOCUMENT:
SIZEWELL C BAT LICENSE

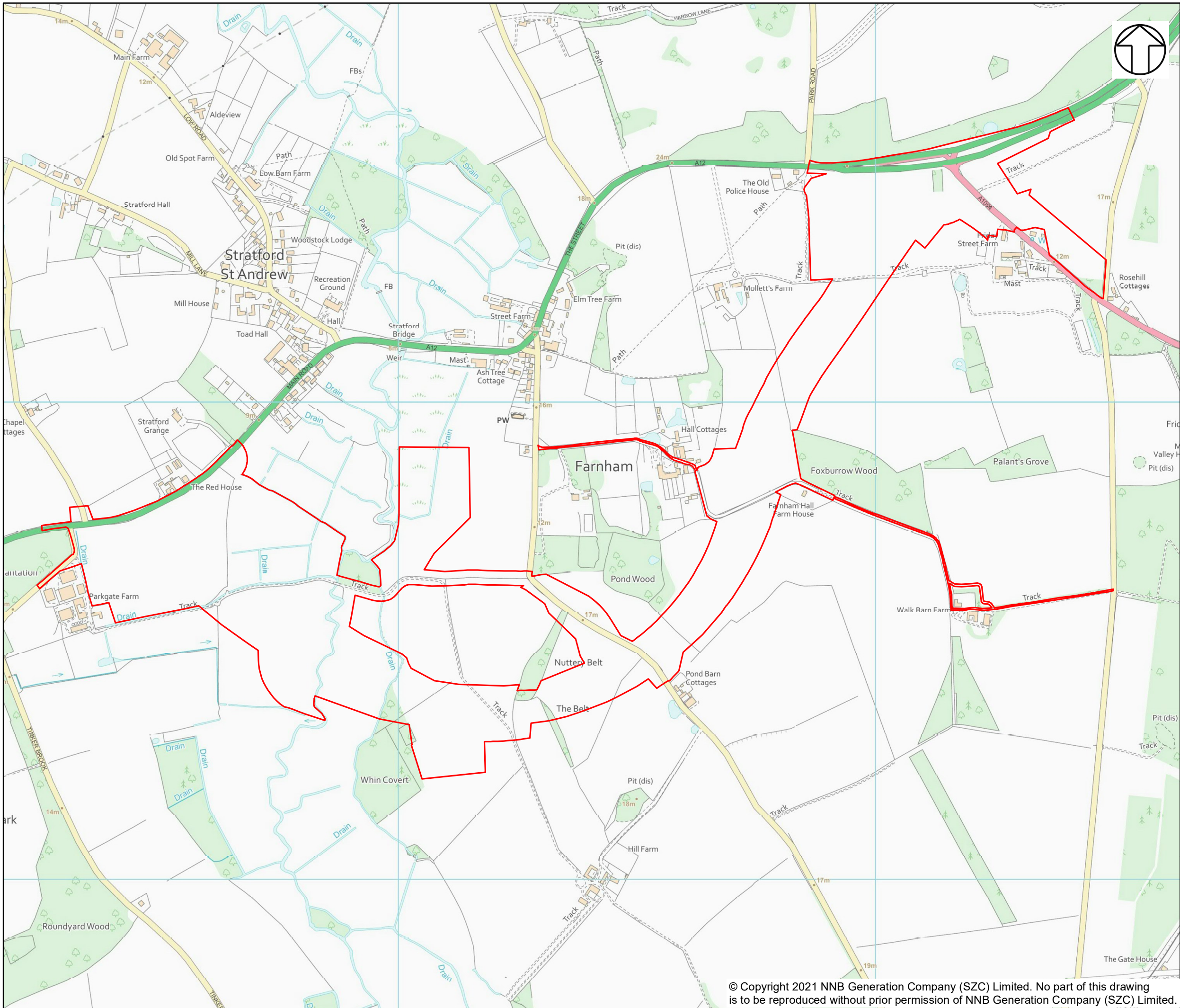
DRAWING TITLE:
LOCATION OF GREEN RAIL ROUTE

DRAWING NO:
FIGURE C5av

DATE:	DRAWN:	SCALE:	REV:
JULY 2021	Y.G.	1:8,607 @A3	01



© Copyright 2021 NNB Generation Company (SZC) Limited. No part of this drawing is to be reproduced without prior permission of NNB Generation Company (SZC) Limited.



NOTES

KEY

- TWO VILLAGE BYPASS DEVELOPMENT
- SITE BOUNDARY

NOT PROTECTIVELY MARKED

COPYRIGHT
Reproduced from Ordnance Survey map with the permission of
Ordnance Survey on behalf of the controller of Her Majesty's
Stationery Office © Crown Copyright (2021). All Rights
reserved. NNB GenCo 0100060408.

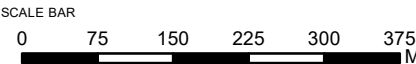


DOCUMENT:
SIZEWELL C BAT LICENSE

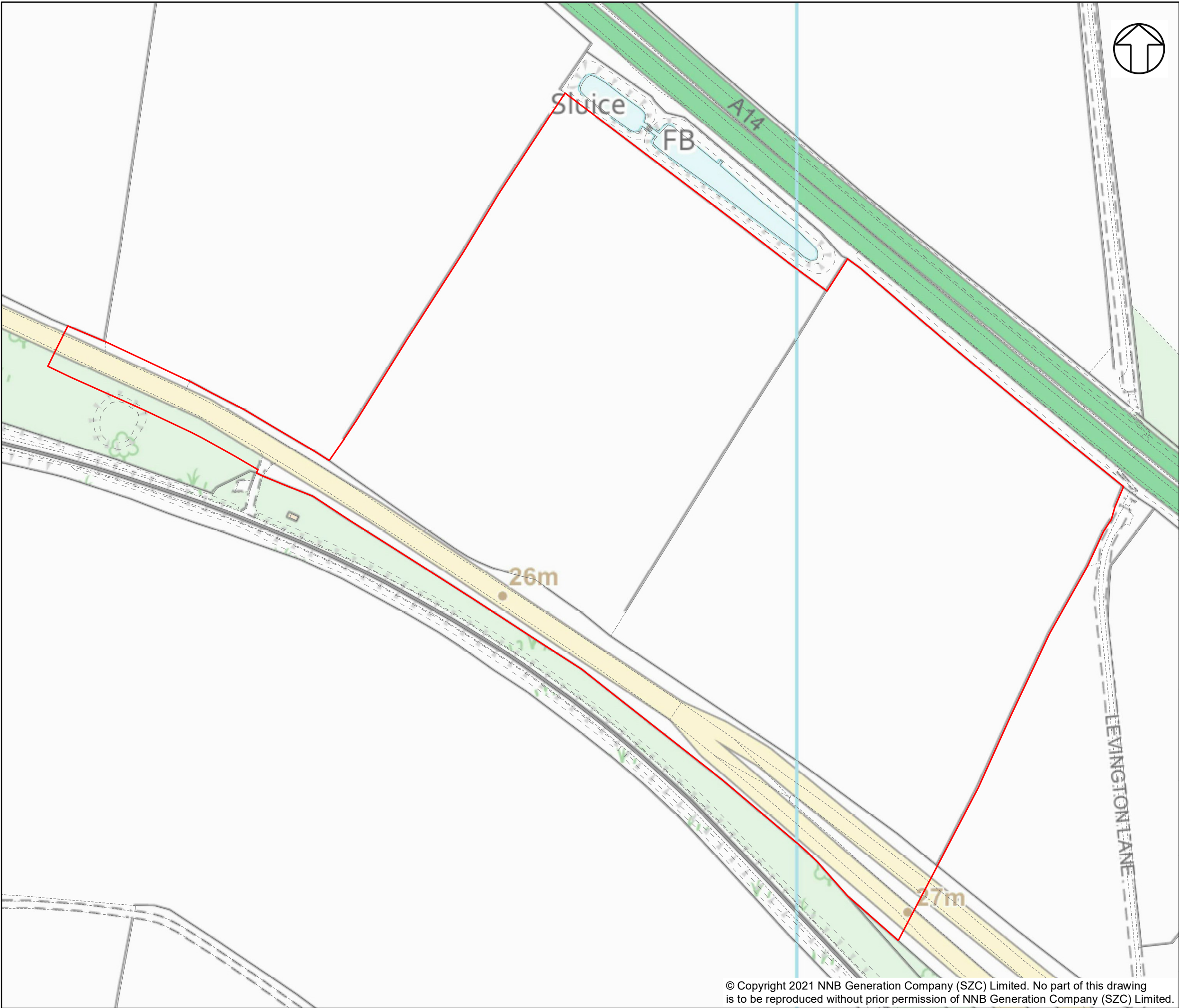
DRAWING TITLE:
LOCATION OF TWO VILLAGE BYPASS

DRAWING NO:
FIGURE C5avi

DATE:	DRAWN:	SCALE:	REV:
JULY 2021	Y.G.	1:7,500 @A3	01



© Copyright 2021 NNB Generation Company (SZC) Limited. No part of this drawing
is to be reproduced without prior permission of NNB Generation Company (SZC) Limited.



KEY

FREIGHT MANAGEMENT FACILITY

DEVELOPMENT SITE BOUNDARY

NOTES

NOT PROTECTIVELY MARKED

COPYRIGHT

Reproduced from Ordnance Survey map with the permission of Ordnance Survey on behalf of the controller of Her Majesty's Stationery Office © Crown Copyright (2021). All Rights reserved. NNB GenCo 0100060408.



DOCUMENT:

SIZEWELL C BAT LICENSE


DRAWING TITLE:

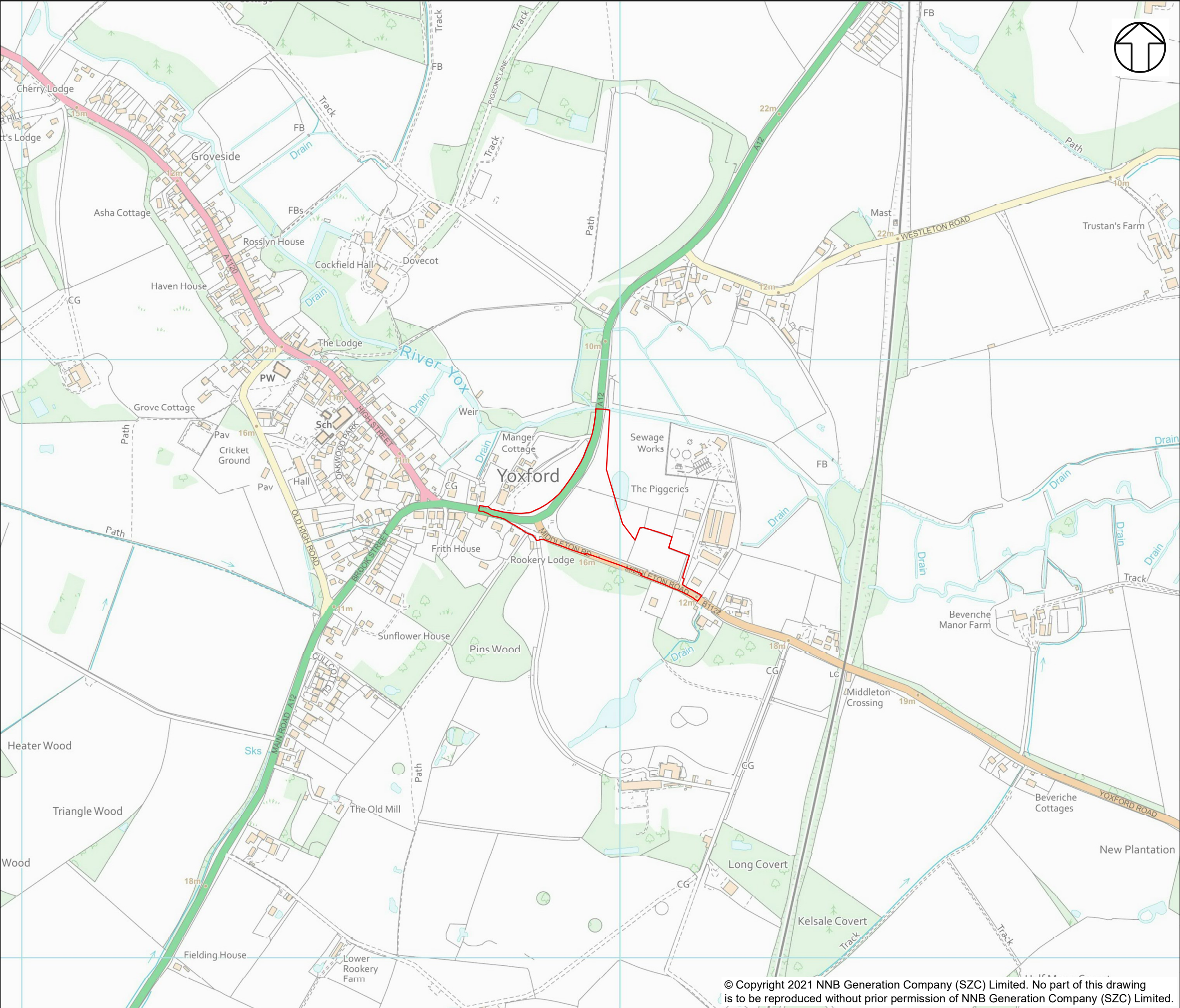
LOCATION OF FREIGHT MANAGEMENT FACILITY

DRAWING NO:

FIGURE C5avii

DATE:	DRAWN:	SCALE:	REV:
JULY 2021	Y.G.	1:2,000 @A3	01






NOTES

KEY


SITE BOUNDARY

NOT PROTECTIVELY MARKED

COPYRIGHT
Reproduced from Ordnance Survey map with the permission of Ordnance Survey on behalf of the controller of Her Majesty's Stationary Office © Crown Copyright (2021). All Rights reserved. NNB GenCo 0100060408.



Doing the power of good for Britain



DOCUMENT:

SIZEWELL C BAT LICENSE

DRAWING TITLE:

LOCATION OF YOXFORD

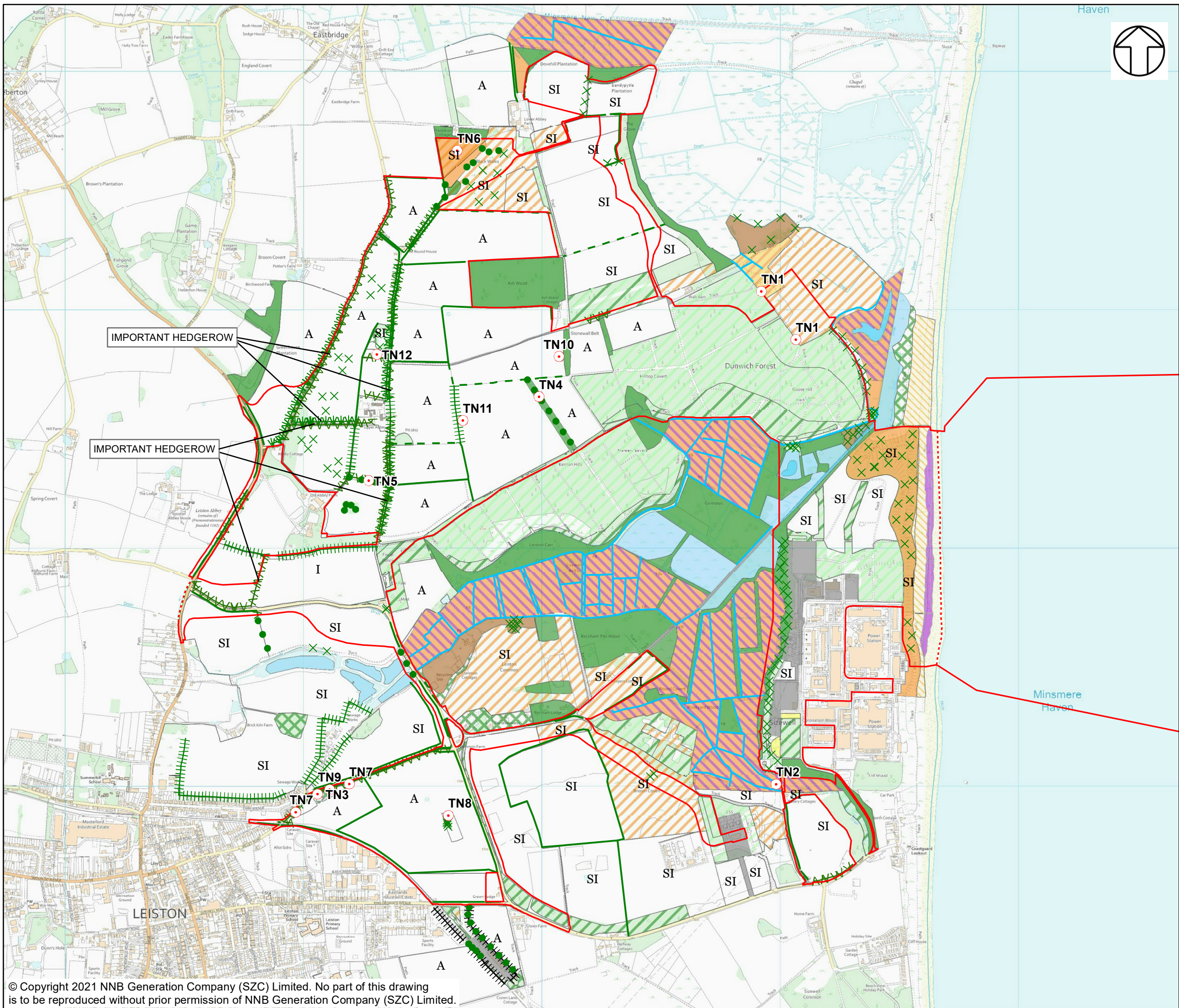
DRAWING NO:

FIGURE C5aviii

DATE:	DRAWN:	SCALE:	REV:
JULY 2021	Y.G.	1:6,000 @A3	01

SCALE BAR

0 60 120 180 240 300 M



NOTES KEY

- SIZEWELL C MAIN DEVELOPMENT SITE BOUNDARY
- DEMARCATION LINE
- SCATTERED SCRUB
- SCATTERED BROADLEAVED TREES
- DEFUNCT HEDGE - SPECIES-POOR
- FENCE
- HEDGE WITH TREES - SPECIES-POOR
- INTACT HEDGE - NATIVE SPECIES-RICH
- INTACT HEDGE - SPECIES-POOR
- HEDGE WITH TREES - NATIVE SPECIES-RICH
- RUNNING WATER
- HARDSTANDING
- BROADLEAVED WOODLAND - SEMI-NATURAL
- BROADLEAVED WOODLAND - PLANTATION
- CONIFEROUS WOODLAND - PLANTATION
- MIXED WOODLAND - PLANTATION
- SCRUB - DENSE/CONTINUOUS
- ACID GRASSLAND - SEMI-IMPROVED
- SEMI-IMPROVED NEUTRAL GRASSLAND
- IMPROVED GRASSLAND
- MARSH/MARSHY GRASSLAND
- POOR SEMI-IMPROVED GRASSLAND
- BRACKEN - CONTINUOUS
- OTHER TALL HERB AND FERN RUDERAL
- DRY HEATH/ACID GRASSLAND
- SWAMP
- STANDING WATER
- DUNE GRASSLAND
- QUARRY
- CULTIVATED/DISTURBED LAND - ARABLE
- CULTIVATED/DISTURBED LAND - AMENITY GRASSLAND
- VEGETATED SHINGLE
- TARGET NOTES

NOT PROTECTIVELY MARKED

COPYRIGHT
Reproduced from Ordnance Survey map with the permission of Ordnance Survey on behalf of the controller of Her Majesty's Stationary Office © Crown Copyright (2021). All Rights reserved. NNB GenCo 0100060408.

Doing the power of good for Britain

DOCUMENT:
SIZEWELL C BAT LICENSE

DRAWING TITLE:
MDS PHASE 1 HABITAT PLAN

DRAWING NO:
FIGURE C5bi

DATE: JULY 2021	DRAWN: Y.G.	SCALE: 1:15,000 @A3
--------------------	----------------	------------------------

SCALE BAR
0 100 200 300 400 500 M